

HISTORIC SCOTLAND

Tel: 0131 668 8770

Fax: 0131 668 8765



Recorded Delivery
 Director of Planning
 Highland Council
 Glenurquhart Road
 INVERNESS
 IV3 5NX

Our Refs:- AMH/7575/2/1
 AMH/6787/2/1
 AMH/7642/2/1

20 March 1998

Dear Sir

**ANCIENT MONUMENTS AND ARCHAEOLOGICAL AREAS ACT 1979
 ENTRY IN THE SCHEDULE OF MONUMENTS**

I am directed by the Secretary of State to inform the Council that he has included in the Schedule of Monuments appearing to him to be of national importance, compiled and maintained by him under section 1 of the Ancient Monuments and Archaeological Areas Act 1979, the monuments situated in the Council's area and known as


- 1. Eilean Donnan, remains associated with Castle Donnan**
- 2. Lurga, lead mines, Gleann Dubh**
- 3. Leanachan, motte 250m SW of.**

I enclose copies of the entries in the Schedule along with the relevant plan and I shall be glad if you will bring them to the attention of all staff concerned.

I am copying this letter and enclosures to your Council's Archaeologist.

Yours faithfully

P.P. M. Barber
 MRS P WOOD



MFA08606

THE ANCIENT MONUMENTS AND ARCHAEOLOGICAL AREAS ACT 1979
ENTRY IN THE SCHEDULE OF MONUMENTS

The monument known as Eilean Donnan, remains associated with Castle Donnan comprises the remains associated with the medieval castle of Eilean Donnan and its predecessors. The area to be scheduled includes the entire island with the principal exclusion of the present castle itself. Also excluded are the terrace between the SW wall of the Castle and sea and the above-ground structures of the MacRae War Memorial, the slipway and the various flood-lights. The area is irregular in shape and measures approximately 120m N-S by 80m at its greatest extent. The monument, which lies in the Parish of Kintail and the County of Ross and Cromarty as shown outlined in red on the Plan annexed and executed as relative hereto and which forms part of the subjects described in the Disposition by Trustees of John MacRae-Gilstrap in favour of Dorothy Genevieve MacRae dated 5 and 8 January and recorded in the Division of the General Register of Sasines for the County of Ross and Cromarty on 12 January all in the year 1938 (the present owner whereof being Trustees under Conchra Charitable Trust per Mackenzie Kerr, Chartered Accountants, Redwood, 19 Culduthel Road, Inverness IV2 4AA), is hereby included in the Schedule of Monuments appearing to the Secretary of State for Scotland to be of national importance compiled and maintained by him under section 1(1) of the Ancient Monuments and Archaeological Areas Act 1979.

Given under the Seal of the Secretary of State for Scotland.



Assistant Secretary

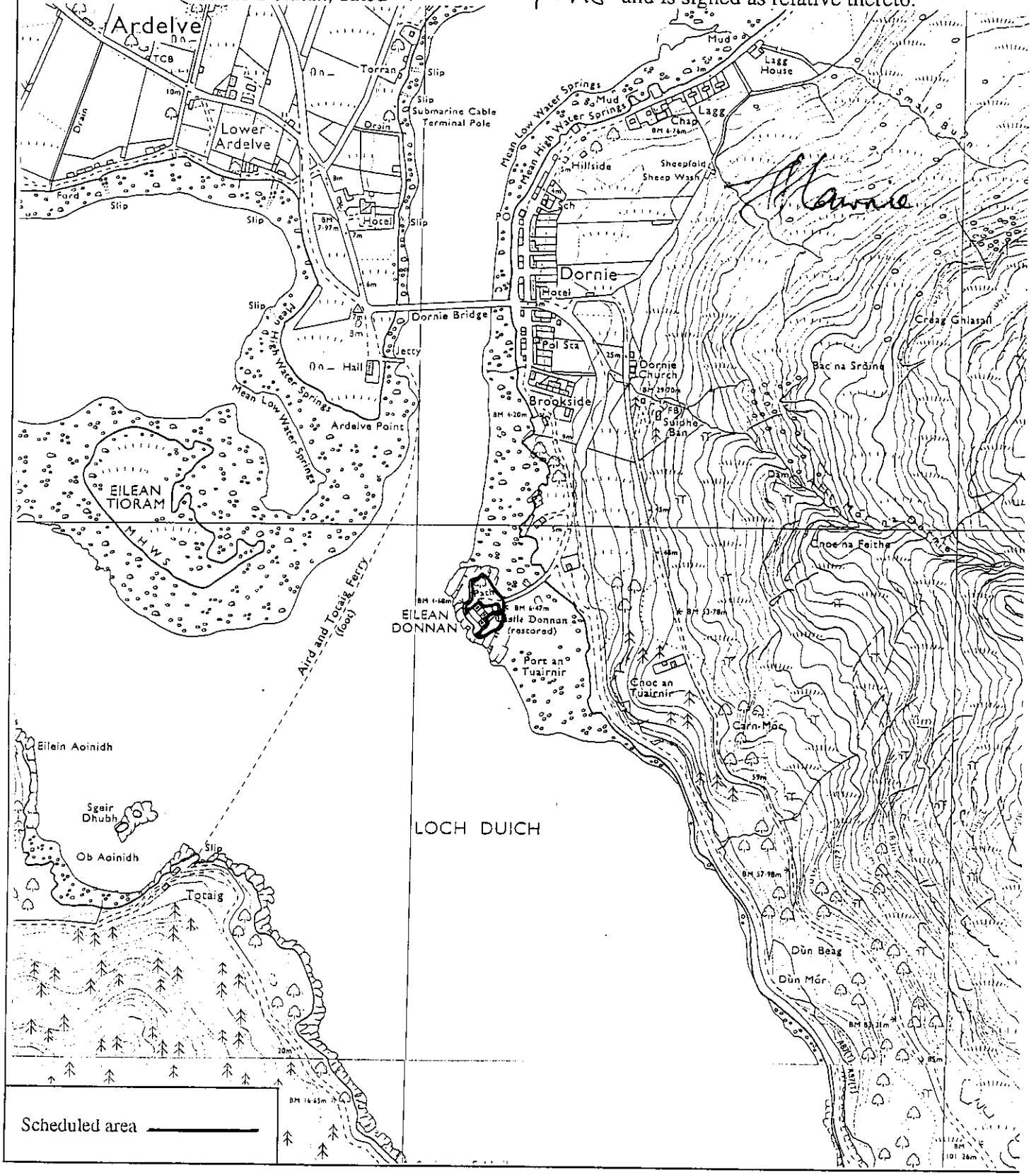
Date 20 February 1998

Historic Scotland
Longmore House
Salisbury Place
EDINBURGH
EH9 1SH

Register on behalf of the Secretary of State for Scotland in the Register of the County of Ross and Cromarty.

Solicitor, Edinburgh, Agent

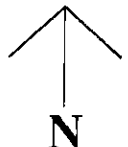
This is the plan referred to in the entry in the Schedule affecting Eilean Donnán, remains associated with Castle Donnán, dated 20 February 1998 and is signed as relative thereto.



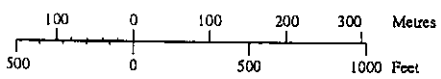
Scheduled area

Eilean Donnán, remains associated with Castle Donnán

Kintail Parish


Sheet: NG82NE

Scale 1:10,000



© Crown copyright reserved

THE ANCIENT MONUMENTS AND
ARCHAEOLOGICAL AREAS ACT 1979

Entry in the Schedule of Monuments

1998

Re: The Monument known as
Eilean Donnan, remains associated with
Castle Donnan

in the Parish of Kintail and
County of Ross and Cromarty

Search Sheet No:

Solicitor
to the
Secretary of State
for Scotland
Victoria Quay
Edinburgh

MFA05176