

IN THE MATTER OF THE ANCIENT MONUMENTS ACTS, 1913 and 1931.

To Alan Douglas Pilkington, Esq., Achvarasdal, Reay, Caithness,

the owner of the Monument known as "Torr Beag" (chambered cairn) on the north or left bank of a stream on the moorland enclosed by a fence north-west of Beinn Freiceadain, 180 yards south west of the point where said fence crosses said stream, 1060 yards west of the road leading northward from Dorrery, Brawlbin at its nearest point, and 180 yards south-east of Torr Mor

being the subjects indicated in red colour on the annexed plan and being part of the property known as Lamsdale Grazings

situated in the Parish of Reay and County of Caithness

In accordance with the provisions of Section 6 of the Ancient Monuments Act, 1931, the Commissioners of His Majesty's Works and Public Buildings hereby give you notice that it is their intention to include the Monument above specified in a list of monuments to be published by them under Section 12 of the Ancient Monuments Consolidation and Amendment Act 1913.

Dated this 4th day of December 1933.

By Order of the Commissioners.

Patrick Duff
Secretary.

I *Ernest ...* (Officer in Secretariat) in the Office of the Commissioners of H.M. Works and Public Buildings duly authorised by them in that behalf hereby certify that the notice of which the foregoing is a duplicate together with a copy of the plan annexed and signed as relative hereto was served on the before named Alan Douglas Pilkington, Esq.

by posting on the 4th day of December 1933 between the hours of 5 o'clock and 6 o'clock ^{after} noon at the *General* Post Office, London, a copy of the same to him

in a registered letter addressed as follows:-

Alan Douglas Pilkington Esq.,
Achvarasdal, Reay, Caithness.....

Register on behalf of the within named Commissioners of His Majesty's Works and Public Buildings in the Register of the *County* of *Caithness*

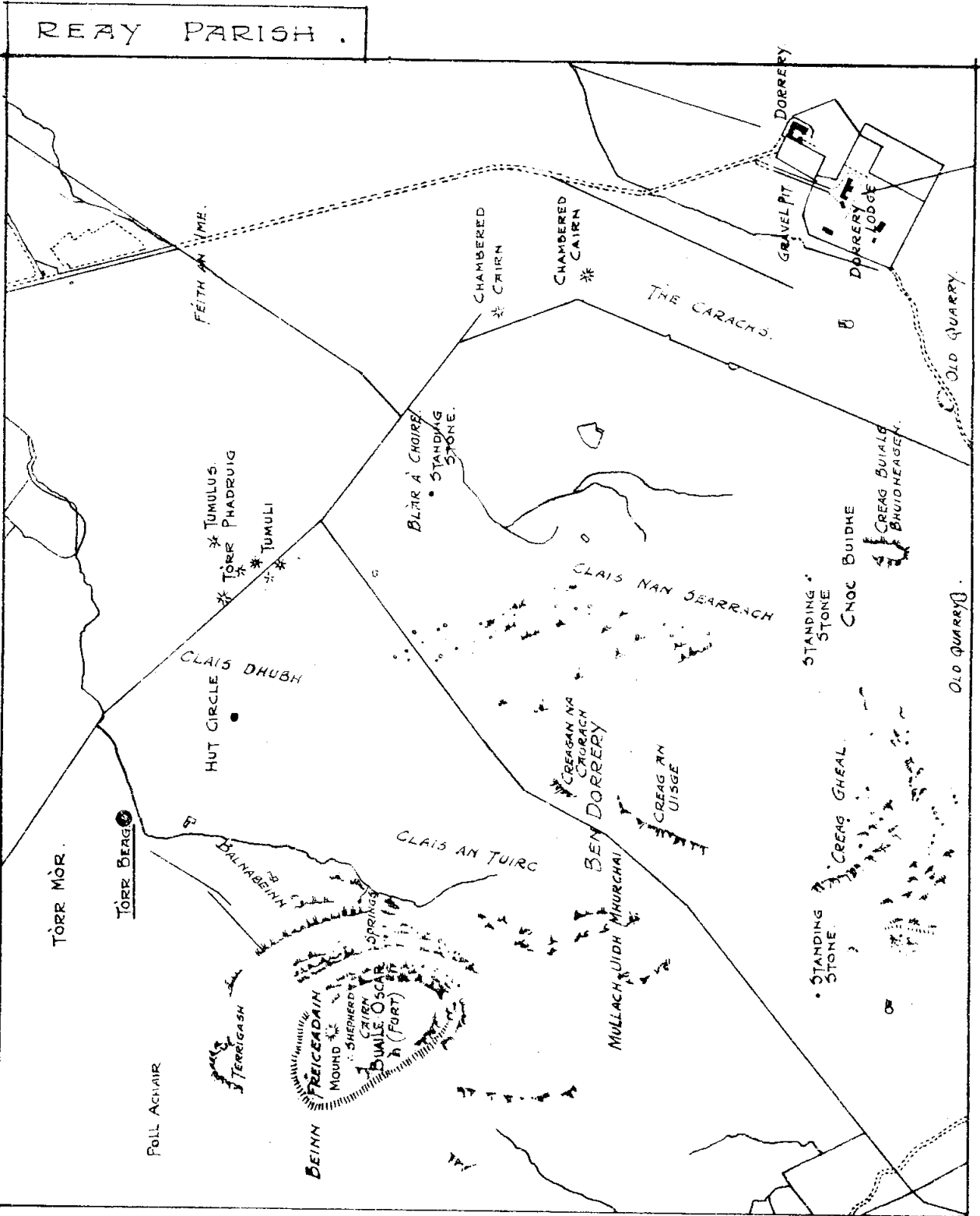
REGISTERS and RECORDS of SCOTLAND
GENERAL REGISTER OF SASINES

County of Caithness.

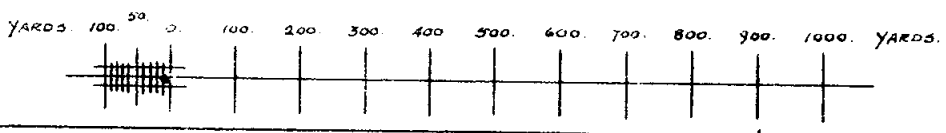
BOOK 210 FOLIO 11
PRESENTED & REGISTERED. 18 January 1934

James Deane DEPUTY KEEPER.

..... *W.S. ...*
W.S.
EDINBURGH, Agent.



Patrick Duff



"TORR BEAG" (CHAMBERED CAIRN.)
550 YARDS N.E. OF BEINN FREICEADAIN,
BRAWLBIN.

H.M. OFFICE
OF WORKS
1933.

Walter Finlay W.S.
55 Frederick Street,
Edinburgh 2.

Miss Finlay
18th Jan 1934
3-4.

24
Lpd
W. J. G.
} 5/8

Caithness Lib. 210 = 11

2 pp @ 3/- = 6/-
ad val fee = 5/-
11/-

26 March 1934. 5/- (inc)

Alleging Tom Beag Cairn near Beinn
Fhrasdaim in the Parish of Raag and
Barony of Caithness

By the Commissioners of M.T. Lands
etc: under Sections 6 and 16 of the
Onesant Provisions Act 1931.

1934

Office of
Justice of
Peace

Certificate

217/16

Walter Finlay W.S.
Solicitor to M.T. Lands

THE ANCIENT MONUMENTS AND ARCHAEOLOGICAL AREAS ACT 1979
CERTIFICATE OF EXCLUSION FROM SCHEDULE

THE SCOTTISH MINISTERS hereby certify that the Monument aftermentioned is hereby excluded from the Schedule of Monuments appearing to the Scottish Ministers to be of national importance compiled and maintained by them under section 1(1) of the Ancient Monuments and Archaeological Areas Act 1979, viz.,

Monument known as Torr Beag in the County of Caithness being the Monument described in the Certificate of Service of Notice by the Commissioners of H.M. Works and Public Buildings dated 4 December 1933 and recorded in the Division of the General Register of Sasines for the County of Caithness on 18 January 1934 [Book 210: Folio 11].

Subscribed by Frank James Lawrie, Director of Heritage Policy with Historic Scotland, being an officer of the Scottish Ministers at Edinburgh on the 25th day of July Two thousand and one, before this witness Lesley Macdonald, of Longmore House, Salisbury Place, Edinburgh.

Lesley Macdonald Witness

Frank James Lawrie Director of Heritage Policy

Register on behalf of the Scottish Ministers in the Register of the County of Caithness.

An Officer of the Scottish Ministers

THE ANCIENT MONUMENTS AND
ARCHAEOLOGICAL AREAS ACT 1979

Certificate of Exclusion from Schedule

2001

Re: The Monument known as
Torr Beag

in the Parish of Reay and
County of Caithness

Search Sheet: 323

Historic Scotland
Longmore House
Salisbury Place
Edinburgh

MFA07888

THE ANCIENT MONUMENTS AND ARCHAEOLOGICAL AREAS ACT 1979
ENTRY IN THE SCHEDULE OF MONUMENTS

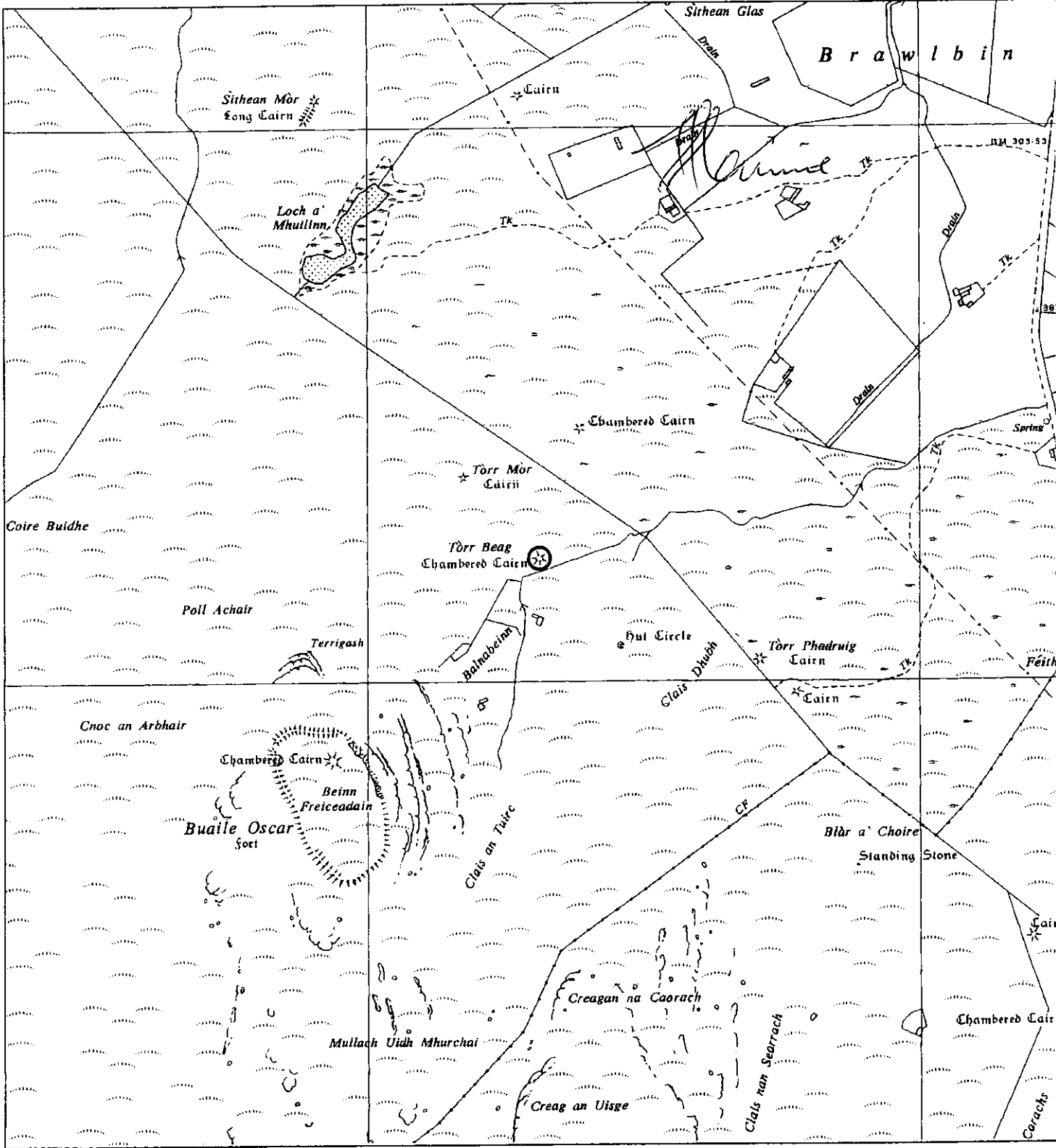
The monument known as Torr Beag, chambered cairn 500m NE of Beinn Freiceadain, Brawlbin comprises the remains of a prehistoric chambered burial cairn. The cairn is about 24m by 20m across and stands 2.5m high. The area to be scheduled is circular, 40m in diameter and centred on the centre of the cairn. This area includes the cairn and an area around it where associated remains are likely to survive below ground level. The monument, which lies in the Parish of Reay and the County of Caithness as shown outlined in red on the Plan annexed and executed as relative hereto and which forms part of the subjects described in the Disposition by Sir Robert David Black in favour of Trustees for Alan Roger Douglas Pilkington dated 18 and 25 February 1988 and recorded in the Division of the General Register of Sasines for the County of Caithness on 22 March 1988 (the present owners whereof being ARD Settled Land Act Fund, per Messrs Preston and Redman, Solicitors, Hinton House, Hinton Road, Bournemouth), is hereby included in the Schedule of Monuments appearing to the Scottish Ministers to be of national importance compiled and maintained by them under section 1(1) of the Ancient Monuments and Archaeological Areas Act 1979.

Subscribed by Frank James Lawrie, Director of Heritage Policy with Historic Scotland, being an officer of the Scottish Ministers at Edinburgh on the 26th day of July Two Thousand and one, before this witness Lesley Macdonald, of Longmore House, Salisbury Place, Edinburgh.

Lesley Macdonald Witness Frank James Lawrie Director of Heritage Policy

Register on behalf of the Scottish Ministers in the Register of the County of Caithness.
An Officer of the Scottish Ministers


This is the plan referred to in the entry in the Schedule affecting
 Torr Beag, chambered cairn 500m NE of Beinn Freiceadain, Brawlbin,
 dated: 26 July 2001 and is signed as relative thereto.



Torr Beag, chambered cairn 500m NE
 of Beinn Freiceadain, Brawlbin

Reay Parish

Scheduled Area

N


MapSheet: ND05NE

Scale 1:10,000

100 0 100 200 300 400 500 Meters

This map is reproduced from the OS map by Historic Scotland with the permission of The Controller of Her Majesty's Stationery Office, © Crown copyright. Unauthorised reproduction infringes Crown Copyright and may lead to prosecution or civil proceedings. Licence No. GD 03135G0014.

THE ANCIENT MONUMENTS AND
ARCHAEOLOGICAL AREAS ACT 1979

Entry in the Schedule of Monuments

2001

Re: The Monument known as
Torr Beag, chambered cairn 500m NE of
Beinn Freiceadain, Brawlbin

in the Parish of Reay and
County of Caithness

Search Sheet No: 2995

Historic Scotland
Longmore House
Salisbury Place
Edinburgh

MFA07588

IN THE MATTER OF THE ANCIENT MONUMENTS ACTS, 1913 and 1931.

To Alan Douglas Pilkington, Esq., Achvarasdal, Reay, Caithness,

the owner of the Monument known as "Torr Beag" (chambered cairn) on the north or left bank of a stream on the moorland enclosed by a fence north-west of Beinn Freiceadain, 180 yards south west of the point where said fence crosses said stream, 1060 yards west of the road leading northward from Dorrery, Brawlbin at its nearest point, and 180 yards south-east of Torr Mor

being the subjects indicated in red colour on the annexed plan and being part of the property known as Lamsdale Grazings

situated in the Parish of Reay
County of Caithness

and

In accordance with the provisions of Section 6 of the Ancient Monuments Act, 1931, the Commissioners of His Majesty's Works and Public Buildings hereby give you notice that it is their intention to include the Monument above specified in a list of monuments to be published by them under Section 12 of the Ancient Monuments Consolidation and Amendment Act 1913.

Dated this 4th day of December 1933.

By Order of the Commissioners.

Patrick Duff
Secretary.

I *Erskine Ross* (Officer in Secretariat) in the Office of the Commissioners of H.M. Works and Public Buildings duly authorised by them in that behalf hereby certify that the notice of which the foregoing is a duplicate together with a copy of the plan annexed and signed as relative hereto was served on the before named Alan Douglas Pilkington, Esq.

by posting on the 4th

day of December 1933 between the hours of 5 o'clock and 6 o'clock ^{after} noon at the *General* Post Office, London, a copy of the same to him

in a registered letter addressed as follows:-

Alan Douglas Pilkington Esq.,
Achvarasdal, Reay, Caithness.....

Register on behalf of the within named Commissioners of His Majesty's Works and Public Buildings in the Register of the *County* of *Caithness*

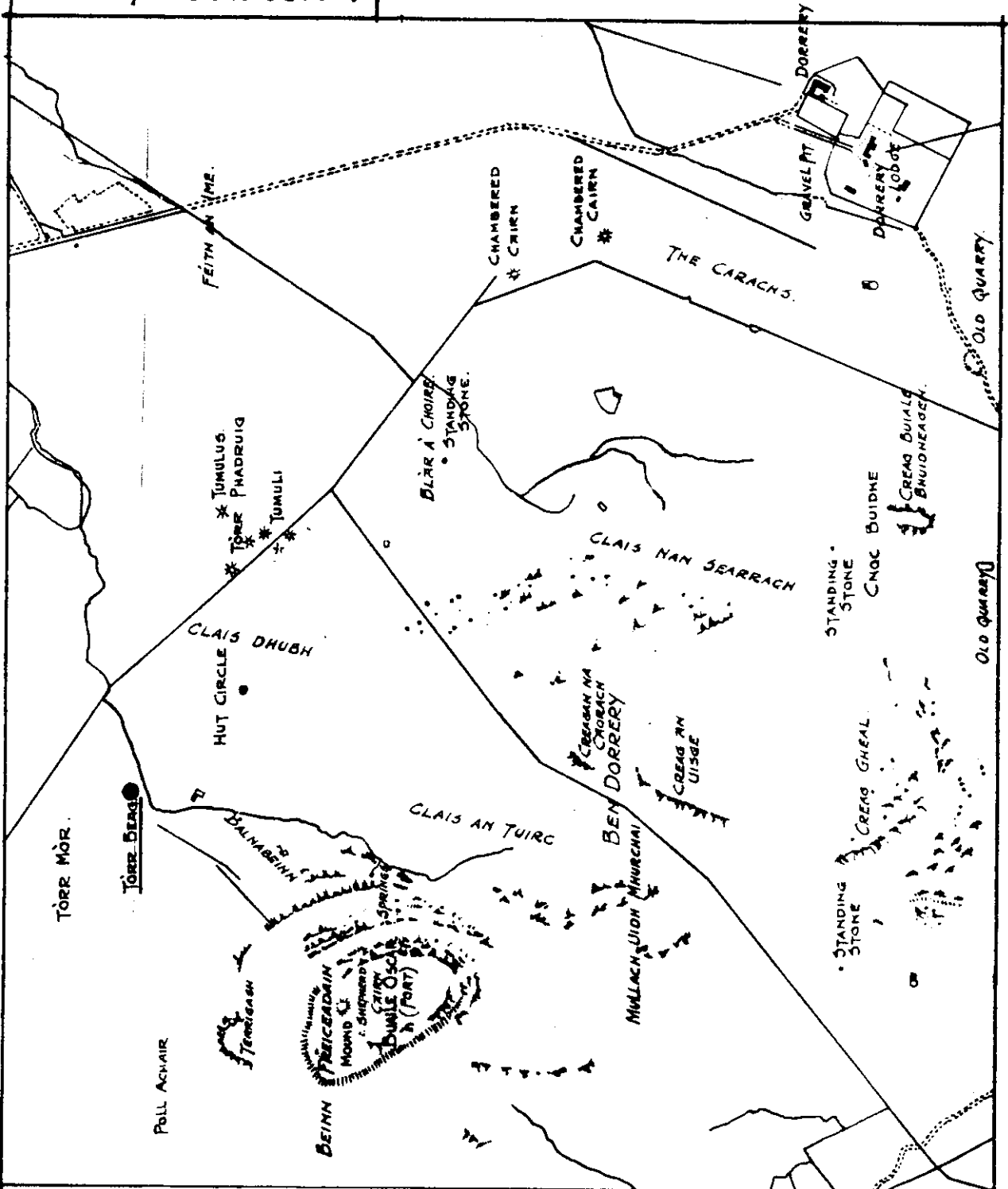
REGISTERS and RECORDS of SCOTLAND
GENERAL REGISTER OF SASINES
County of Caithness.

BOOK 210 FOLIO 11
PRESENTED & REGISTERED. 18 January 1934

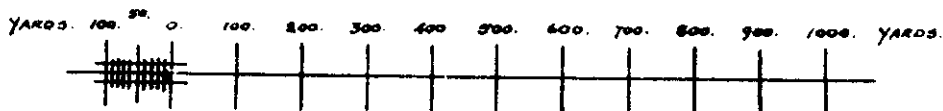
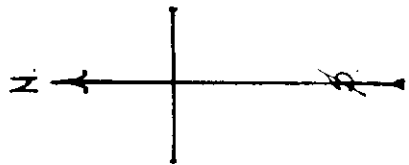
Andrew Deane KEEPER.

W.S.
EDINBURGH, Agent.

REAY PARISH.



Patrick Duff



"TORR BEAG" (CHAMBERED CAIRN.)
 550 YARDS N.E. OF BEINN FREICEADAIN,
 BRAWLBIN.

H.M. OFFICE
 OF WORKS
 1933.