

HISTORIC SCOTLAND

Tel: 0131 668 8770

Fax: 0131 668 8765



RECORDED DELIVERY

Director of Planning
Highland Council
Glenurquhart Road
INVERNESS
IV3 5NX

Our Refs: AMH/469/2/3
AMH/470/2/3
AMH/471/2/3
AMH/952/2/3
AMH/1869/2/3
AMH/1894/2/3

25 October 2001

Copies to:
relevant AM
JD
MC

original to CR CR 29/10
JW JW 31/10

Dear Sir

ANCIENT MONUMENTS AND ARCHAEOLOGICAL AREAS ACT 1979 AMENDED ENTRY IN THE SCHEDULE OF MONUMENTS

I am directed by the Scottish Ministers to inform the Council that they have amended the entry in the Schedule of Monuments appearing to them to be of national importance, compiled and maintained by him under section 1 of the Ancient Monuments and Archaeological Areas Act 1979, relating to the monuments situated in the Council's area and known as

1. **Mill of Knockglass, long cairn 100m SSE of, Bridge of Westfield**
2. **Mill of Knockglass, cairn 220m S of, Bridge of Westfield**
3. **Mill of Knockglass, chambered cairn 320m SSE of, Bridge of Westfield**
4. **Castle Roy**
5. **Kilearnan, broch 800m WSW of**
6. **Durness Old Church, Balnakeil.**

I enclose copies of the certificates of exclusion and new entries (together with a copy of each original scheduling Certificate they amend) and I shall be glad if you will bring them to the attention of all staff concerned.

I am copying this letter and enclosures to your Council's Archaeologist. ✓

Yours faithfully

Pamela Wood

MRS P WOOD

MFA09612

THE ANCIENT MONUMENTS AND ARCHAEOLOGICAL AREAS ACT 1979
ENTRY IN THE SCHEDULE OF MONUMENTS

The monument known as Mill of Knockglass, cairn 220m S of, Bridge of Westfield comprises a round cairn, probably a chambered tomb of Neolithic date. It is circular, about 11.5m in diameter, and stands about 1.5m high. The area to be scheduled is a circle 30m in diameter, to include the cairn and an area around it in which evidence relating to its construction and use is likely to survive. The monument, which lies in the Parish of Halkirk and the County of Caithness as shown outlined in red on the Plan annexed and executed as relative hereto and which forms part of the subjects described in the Disposition by Henry Mill in favour of William Ballantyne Mill dated 28 April 1966 and recorded in the Division of the General Register of Sasines for the County of Caithness on 11 November 1966 (the present owner whereof being William Russell Mill, Forsie Farmhouse, Bridge of Westfield, Thurso), is hereby included in the Schedule of Monuments appearing to the Scottish Ministers to be of national importance compiled and maintained by them under section 1(1) of the Ancient Monuments and Archaeological Areas Act 1979.

Subscribed by Frank James Lawrie, Director of Heritage Policy with Historic Scotland, being an officer of the Scottish Ministers at Edinburgh on the 9th day of October Two thousand and one, before this witness Lesley Macdonald, of Longmore House, Salisbury Place, Edinburgh.

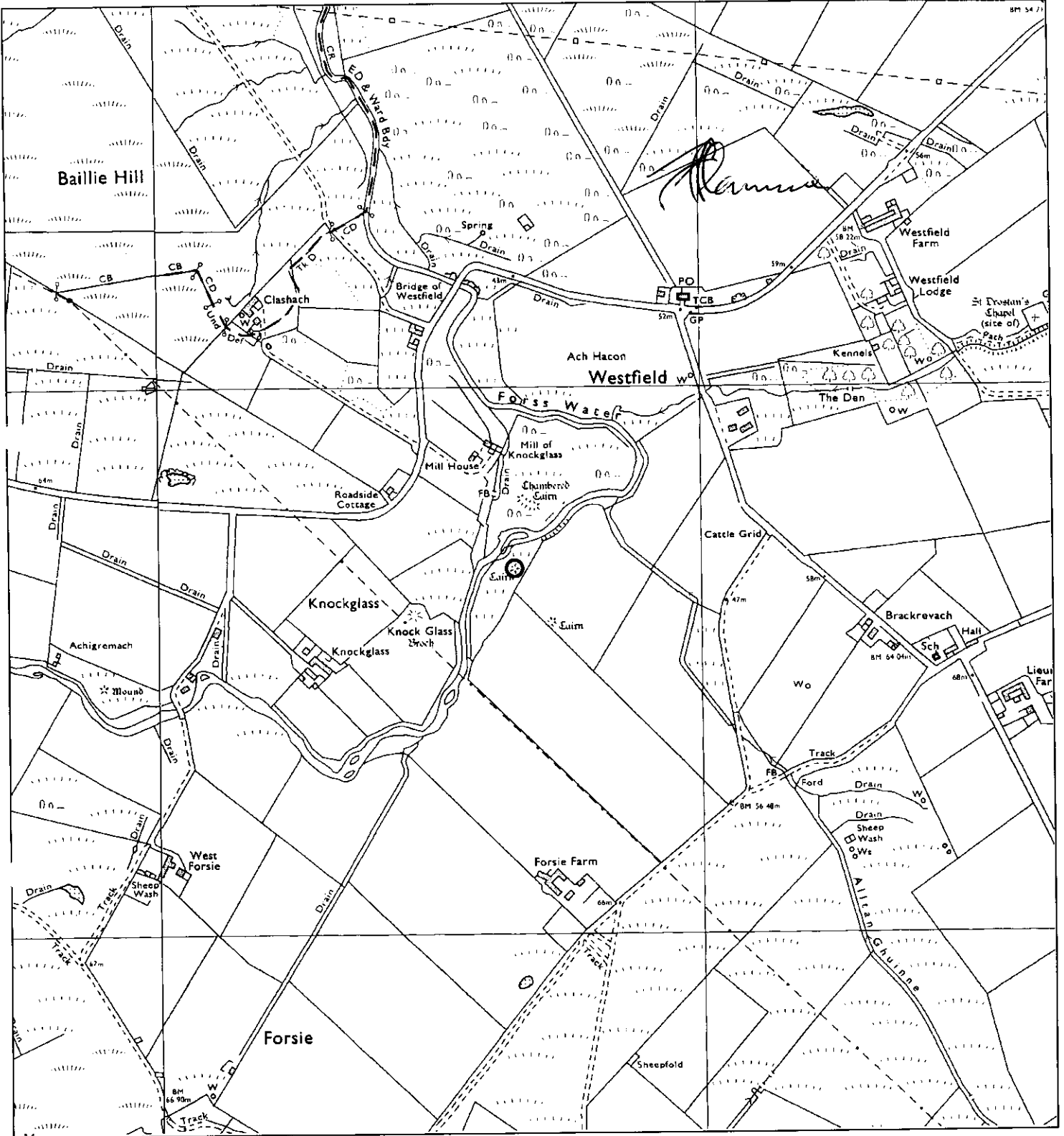
Lesley Macdonald Witness

Frank James Lawrie Director of Heritage Policy

Register on behalf of the Scottish Ministers in the Register of the County of Caithness.

An Officer of the Scottish Ministers

This is the plan referred to in the entry in the Schedule affecting Mill of Knockglass, cairn 220m S of, Bridge of Westfield, dated: 9 October 2001 and is signed as relative thereto.



Mill of Knockglass, cairn
220m S of, Bridge of Westfield

Halkirk Parish

Scheduled Area



MapSheet: ND06SE

Scale 1:10,000



This map is reproduced from the OS map by Historic Scotland with the permission of The Controller of Her Majesty's Stationery Office. © Crown copyright. Unauthorised reproduction infringes Crown Copyright and may lead to prosecution or civil proceedings. Licence No. GD 03135G0014.

THE ANCIENT MONUMENTS AND
ARCHAEOLOGICAL AREAS ACT 1979

Entry in the Schedule of Monuments

2001

Re: The Monument known as
Mill of Knockglass, cairn 220m S of, Bridge
of Westfield

in the Parish of Halkirk and
County of Caithness

Search Sheet No: 1104

Historic Scotland
Longmore House
Salisbury Place
Edinburgh

THE ANCIENT MONUMENTS AND ARCHAEOLOGICAL AREAS ACT 1979
CERTIFICATE OF EXCLUSION FROM SCHEDULE

THE SCOTTISH MINISTERS hereby certify that the Monument aftermentioned is hereby excluded from the Schedule of Monuments appearing to the Scottish Ministers to be of national importance compiled and maintained by them under section 1(1) of the Ancient Monuments and Archaeological Areas Act 1979, viz.,

Monument known as Cairns, near Mill of Knockglass in the County of Caithness being the Monument described in the Certificate of Service of Notice by the Commissioners of His Majesty's Works and Public Buildings dated 23 June 1938 and recorded in the Division of the General Register of Sasines for the County of Caithness on 19 August 1938 [Book 221: Folio 140-142].

Subscribed by Frank James Lawrie, Director of Heritage Policy with Historic Scotland, being an officer of the Scottish Ministers at Edinburgh on the *8th* day of *October* Two thousand and one, before this witness Lesley Macdonald, of Longmore House, Salisbury Place, Edinburgh.

Lesley Macdonald Witness

Frank James Lawrie Director of Heritage Policy

Register on behalf of the Scottish Ministers in the Register of the County of Caithness.

An Officer of the Scottish Ministers

MEVA13589

Historic Scotland
Longmore House
Salisbury Place
Edinburgh

Search Sheet: 1104

Re: The Monument known as
Cairns, near Mill of Knockglass
in the Parish of Halkirk and
County of Caithness

2001

THE ANCIENT MONUMENTS AND
ARCHAEOLOGICAL AREAS ACT 1979
Certificate of Exclusion from Schedule

IN THE MATTER OF THE ANCIENT MONUMENTS ACTS, 1913 and 1931.

To Henry Mill, Achscrabster, per James Young and Storm, Solicitors Thurso, for any interest he may have as owner or otherwise of the Monuments known as the two Cairns (or mounds) consisting of (First the north-west Cairn (or mound) occupying a circular area of ground measuring 36 feet in diameter, the northmost point of said area being situated 60 yards south of the Forss Water at its nearest point, 220 yards south by east of the south-eastmost corner of the Mill of Knockglass and 70 yards east by south of the south end of the weir across said Water to the south of said Mill and (Second) the south-east Cairn (or mound) occupying a circular area of ground measuring 36 feet in diameter, the northmost point of said second mentioned area being situated 170 yards east-south-east of said Water at its nearest point, 340 yards south-south-east of said corner of said Mill and 180 yards south-east of said end of said weir, being the subjects indicated in red colour on the annexed plan and being part of the property known as the Farm of Assery, Forsie and Portnellan situated in the Parish of Halkirk and County of Caithness.

In accordance with the provisions of Section 6 of the Ancient Monuments Act, 1931, the Commissioners of His Majesty's Works and Public Buildings hereby give you notice that it is their intention to include the Monuments above specified in a list of monuments to be published by them under Section 12 of the Ancient Monuments Consolidation and Amendment Act, 1913.

Dated this Twentythird day of June 1938 .

By Order of the Commissioners.

J. Francis Duff
Secretary

I Henry Everett (Officer in Secretariat) in the Office of the Commissioners of His Majesty's Works and Public Buildings duly authorised by them in that behalf hereby certify that the notice of which the foregoing is a duplicate together with a copy of the plan annexed and signed as relative to a certificate affecting the interest of William Darling Mill in said two cairns dated and recorded in the Division of the General Register of Sasines for the County of Caithness of even date herewith was served on the before named Henry Mill by posting on the Twentythird day of

June 1938 between the hours of 9 a.m. and 10 a.m. forenoon at the Frederick Street Post Office Edinburgh, a copy of the same to him in a registered letter addressed as follows :- Henry Mill, Esq., Achscrabster, per Messrs. J. Young & Storm, Solicitors, Thurso.

J. Francis Duff
.....

Register on behalf of the within named Commissioners of His Majesty Works and Public Buildings in the Register of the
County of Caithness.

Walter Stewart
.....
W.S.,
Edinburgh, Agent.

10/11
10/12
10/13
10/14
10/15
10/16
10/17
10/18
10/19
10/20
10/21
10/22
10/23
10/24
10/25
10/26
10/27
10/28
10/29
10/30
10/31
11/1
11/2
11/3
11/4
11/5
11/6
11/7
11/8
11/9
11/10
11/11
11/12
11/13
11/14
11/15
11/16
11/17
11/18
11/19
11/20
11/21
11/22
11/23
11/24
11/25
11/26
11/27
11/28
11/29
11/30
12/1
12/2
12/3
12/4
12/5
12/6
12/7
12/8
12/9
12/10
12/11
12/12
12/13
12/14
12/15
12/16
12/17
12/18
12/19
12/20
12/21
12/22
12/23
12/24
12/25
12/26
12/27
12/28
12/29
12/30
12/31

REGISTERS and STATUTES of SCOTLAND

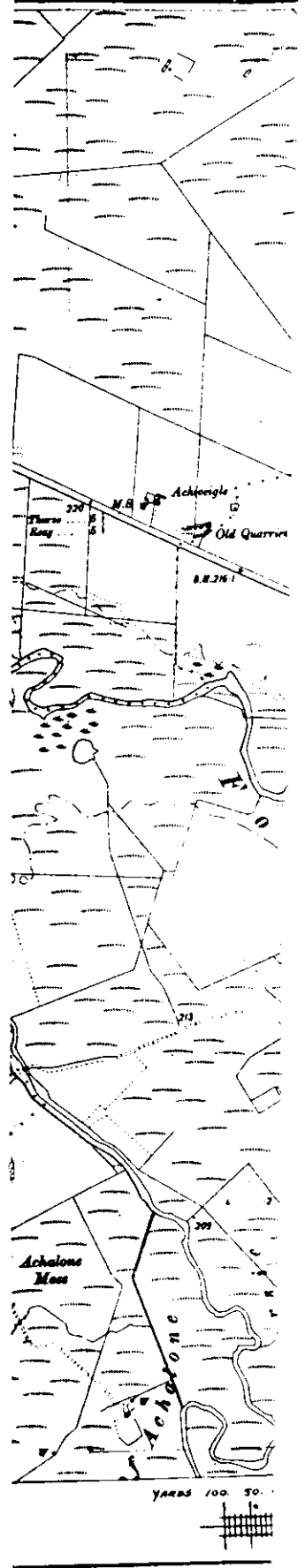
GENERAL REGISTER OF SASINES.

County of Caithness.

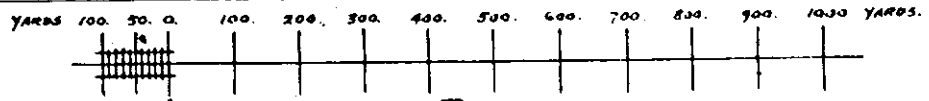
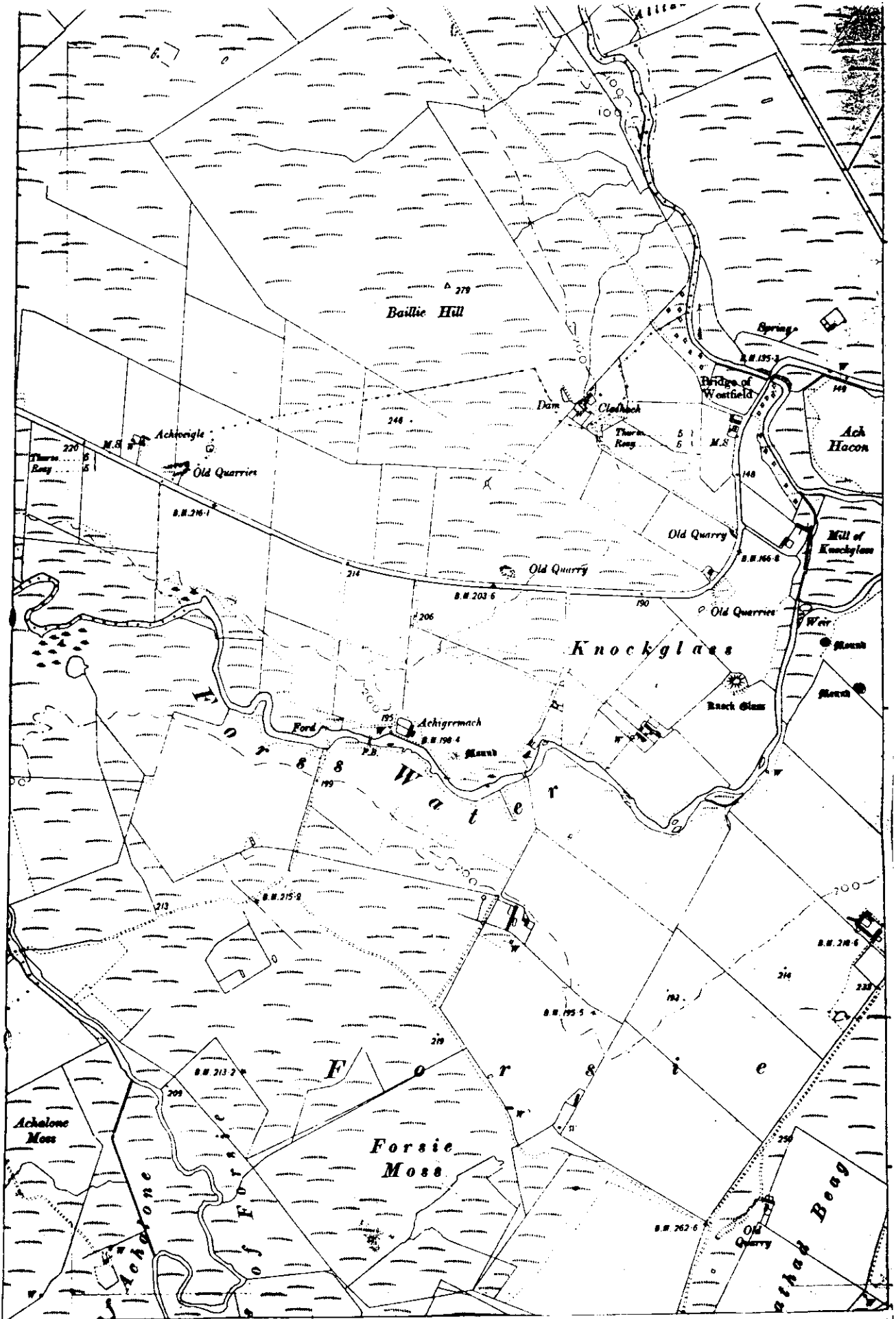
BOOK 221 FOLIO 140-142

PRESENTED AND REGISTERED 19 August 1938

W. Morrison
Depute **KEEPER.**



CAIRNS MILL OF



CAIRNS MILL OF KNOCKGLASS.

Patent *Duff*

H.M. OFFICE OF WORKS.

This is a duplicate of the plan of the land and signed as
relative to the Certificate of Service of Notice affecting

Cairns, near Mill of Knockglass

Dated 23rd June, 1888.

J. E. Bennett

74

THE ANCIENT MONUMENTS AND ARCHAEOLOGICAL AREAS ACT 1979
ENTRY IN THE SCHEDULE OF MONUMENTS

The monument known as Mill of Knockglass, cairn 220m S of, Bridge of Westfield comprises a round cairn, probably a chambered tomb of Neolithic date. It is circular, about 11.5m in diameter, and stands about 1.5m high. The area to be scheduled is a circle 30m in diameter, to include the cairn and an area around it in which evidence relating to its construction and use is likely to survive. The monument, which lies in the Parish of Halkirk and the County of Caithness as shown outlined in red on the Plan annexed and executed as relative hereto and which forms part of the subjects described in the Disposition by Henry Mill in favour of William Ballantyne Mill dated 28 April 1966 and recorded in the Division of the General Register of Sasines for the County of Caithness on 11 November 1966 (the present owner whereof being William Russell Mill, Forsie Farmhouse, Bridge of Westfield, Thurso). is hereby included in the Schedule of Monuments appearing to the Scottish Ministers to be of national importance compiled and maintained by them under section 1(1) of the Ancient Monuments and Archaeological Areas Act 1979.

Subscribed by Frank James Lawrie, Director of Heritage Policy with Historic Scotland, being an officer of the Scottish Ministers at Edinburgh on the 9th day of October Two thousand and one, before this witness Lesley Macdonald, of Longmore House, Salisbury Place, Edinburgh.

Lesley Macdonald Witness

M. Lawrie Director of Heritage Policy

Register on behalf of the Scottish Ministers in the Register of the County of Caithness.

An Officer of the Scottish Ministers

Walker Finlay, W.S.
55 Frederick Street,
Edinburgh.

3-4
John W Bell

Caithness Lib 221:140-142

32. 131 64494-5.

C E R T I F I C A T E

OF

SERVICE OF NOTICE

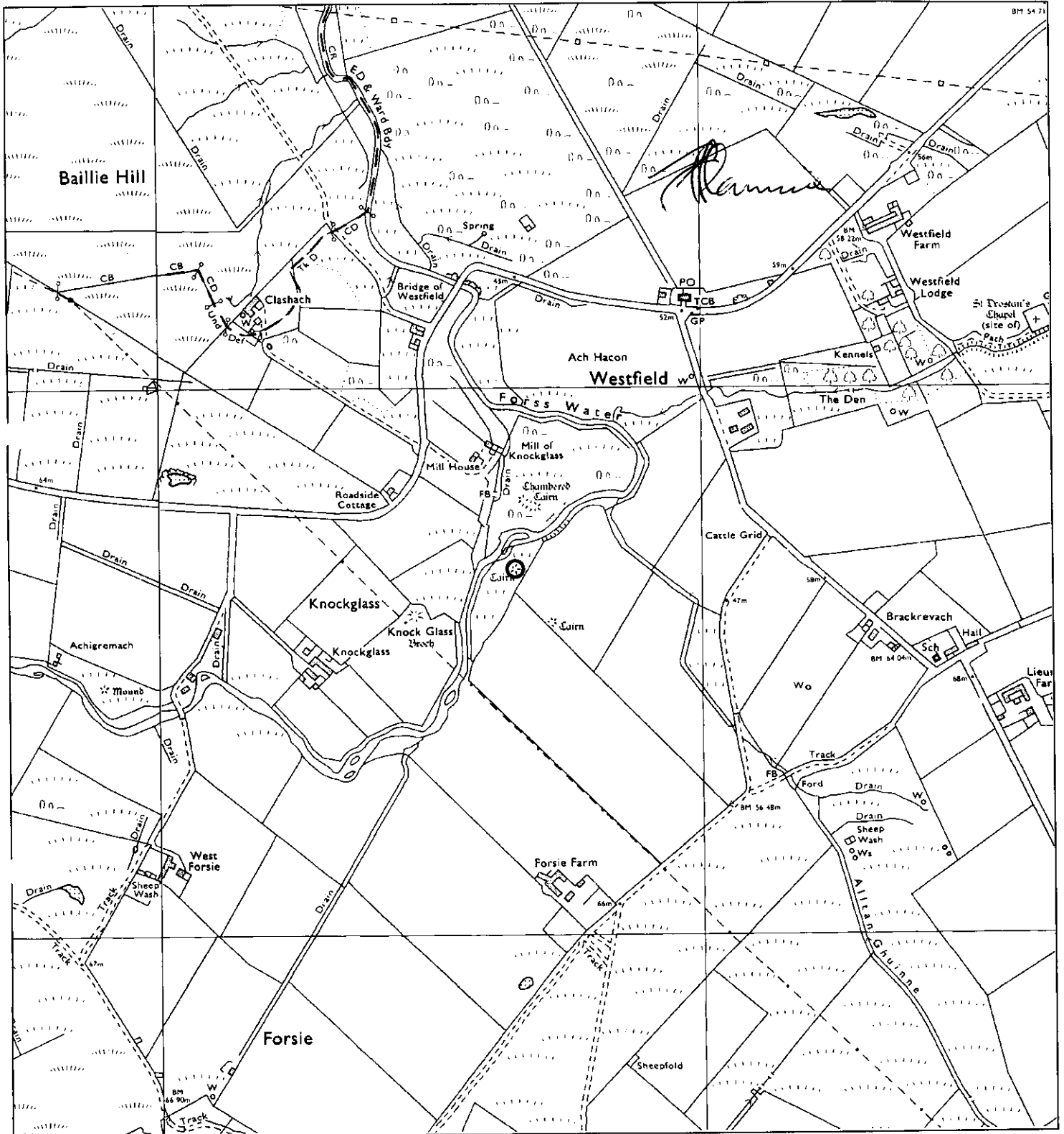
By The Commissioners of H.M.
Works etc, under Sections 5
and 16 of the Ancient Monu-
ments Act 1931.

1938.

Affecting the Interest of Henry
Mill, in Two Cairns (or Mounds)
S. by E. of the Mill of Enock-
:Gleas on the farm of Assery,
Forvie and Portnellan in the
Parish of Halkirk and County of
Caithness.

WALTER FINLAY, W.S.
Solicitor to H.M. Works etc.

This is the plan referred to in the entry in the Schedule affecting Mill of Knockglass, cairn 220m S of, Bridge of Westfield, dated: 9 October 2001 and is signed as relative thereto.



Mill of Knockglass, cairn
220m S of, Bridge of Westfield

Halkirk Parish

Scheduled Area



MapSheet: ND06SE

Scale 1:10,000

100 0 100 200 300 400 500 Meters

This map is reproduced from the OS map by Historic Scotland with the permission of The Controller of Her Majesty's Stationery Office, © Crown copyright. Unauthorised reproduction infringes Crown Copyright and may lead to prosecution or civil proceedings. Licence No. GD 03135G0014.

THE ANCIENT MONUMENTS AND
ARCHAEOLOGICAL AREAS ACT 1979

Entry in the Schedule of Monuments

2001

Re: The Monument known as
Mill of Knockglass, cairn 220m S of, Bridge
of Westfield

in the Parish of Halkirk and
County of Caithness

Search Sheet No: 1104

Historic Scotland
Longmore House
Salisbury Place
Edinburgh

MFA13689

THE ANCIENT MONUMENTS AND ARCHAEOLOGICAL AREAS ACT 1979
 CERTIFICATE OF EXCLUSION FROM SCHEDULE

THE SCOTTISH MINISTERS hereby certify that the Monument aftermentioned is hereby excluded from the Schedule of Monuments appearing to the Scottish Ministers to be of national importance compiled and maintained by them under section 1(1) of the Ancient Monuments and Archaeological Areas Act 1979, viz.,

Monument known as Cairns, near Mill of Knockglass in the County of Caithness being the Monument described in the Certificate of Service of Notice by the Commissioners of His Majesty's Works and Public Buildings dated 23 June 1938 and recorded in the Division of the General Register of Sasines for the County of Caithness on 19 August 1938 [Book 221: Folio 140-142].

Subscribed by Frank James Lawrie, Director of Heritage Policy with Historic Scotland, being an officer of the Scottish Ministers at Edinburgh on the 31st day of October Two thousand and one, before this witness Lesley Macdonald, of Longmore House, Salisbury Place, Edinburgh.

Lesley Macdonald Witness

Frank James Lawrie Director of Heritage Policy

Register on behalf of the Scottish Ministers in the Register of the County of Caithness.

An Officer of the Scottish Ministers

THE ANCIENT MONUMENTS AND
ARCHAEOLOGICAL AREAS ACT 1979

Certificate of Exclusion from Schedule

2001

Re: The Monument known as
Cairns, near Mill of Knockglass

in the Parish of Halkirk and
County of Caithness

Search Sheet: 1104

Historic Scotland
Longmore House
Salisbury Place
Edinburgh

MFA13589

IN THE MATTER OF THE ANCIENT MONUMENTS ACTS, 1913 and 1931.

To William Darling Mill, Farmer, Westfield, per James Young and Storm, Solicitors, Thurso, the owner of the Monuments known as the two Cairns (or mounds) consisting of (First) the north-west Cairn (or mound) occupying a circular area of ground measuring 36 feet in diameter, the northmost point of said area being situated 60 yards south of the Forss Water at its nearest point, 220 yards south by east of the south-eastmost corner of the Mill of Knockglass and 70 yards east by south of the south end of the weir across said Water the south of said Mill and (Second) the south-east Cairn (or mound) occupying a circular area of ground measuring 36 feet in diameter, the northmost point of said second mentioned area being situated 170 yards east-south-east of said Water at its nearest point, 340 yards south-south-east of said corner of said Mill and 180 yards south-east of said end of said weir, being the subjects indicated in red colour on the annexed plan and being part of the property known as the Farm of Assery, Forsie and Portnellan situated in the Parish of Halkirk and County of Caithness.

In accordance with the provisions of Section 6 of the Ancient Monuments Act, 1931, the Commissioners of His Majesty's Works and Public Buildings hereby give you notice that it is their intention to include the Monuments above specified in a list of monuments to be published by them under Section 12 of the Ancient Monuments Consolidation and Amendment Act, 1913.

Dated this Twentythird day of June 1938 .

By Order of the Commissioners.

Patrick Duff

Secretary.

I Henry Everett (Officer in Secretariat) in the Office of the Commissioners of H.M. Works and Public Buildings duly authorised by them in that behalf certify that the notice of which the foregoing is a duplicate together with a copy of the plan annexed and signed as relative hereto was served on the before named William Darling Mill by posting on the Twentythird day of June

1938 between the hours of 9 a.m. and 10 a.m. forenoon at the Frederick Street Post Office, Edinburgh, a copy of the same to him in a registered letter addressed as follows :-

W. Darling Mill, Esq., Farmer, Westfield, per Messrs. J. Young & Storm, Solicitors, Thurso.

Henry Everett

Register on behalf of the within named Commissioners of His Majesty's Works and Public Buildings in the Register of the County of Caithness.

W.S.

W.S.,
Edinburgh, Agent.

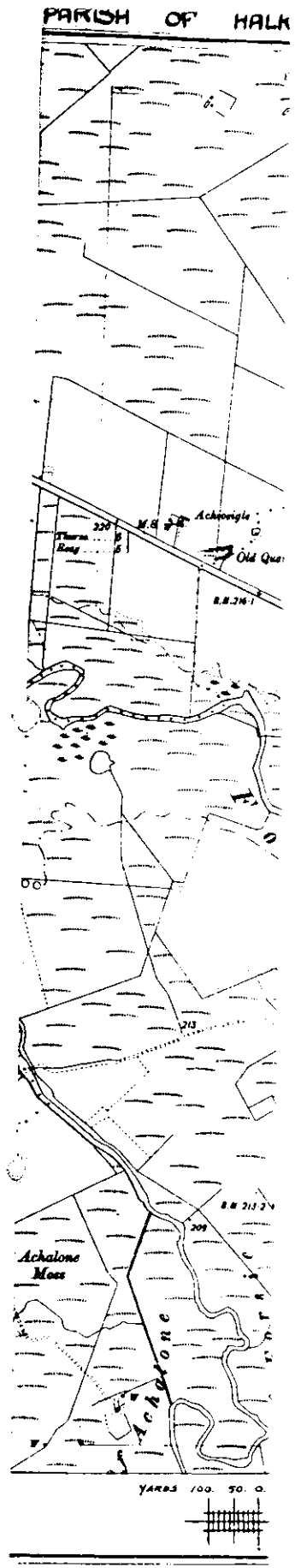
b...
 s...
 n...
 n...
 s...
 v...
 o...
 f...
 (S...
)...
)...
)...

a...
 n...
 n...

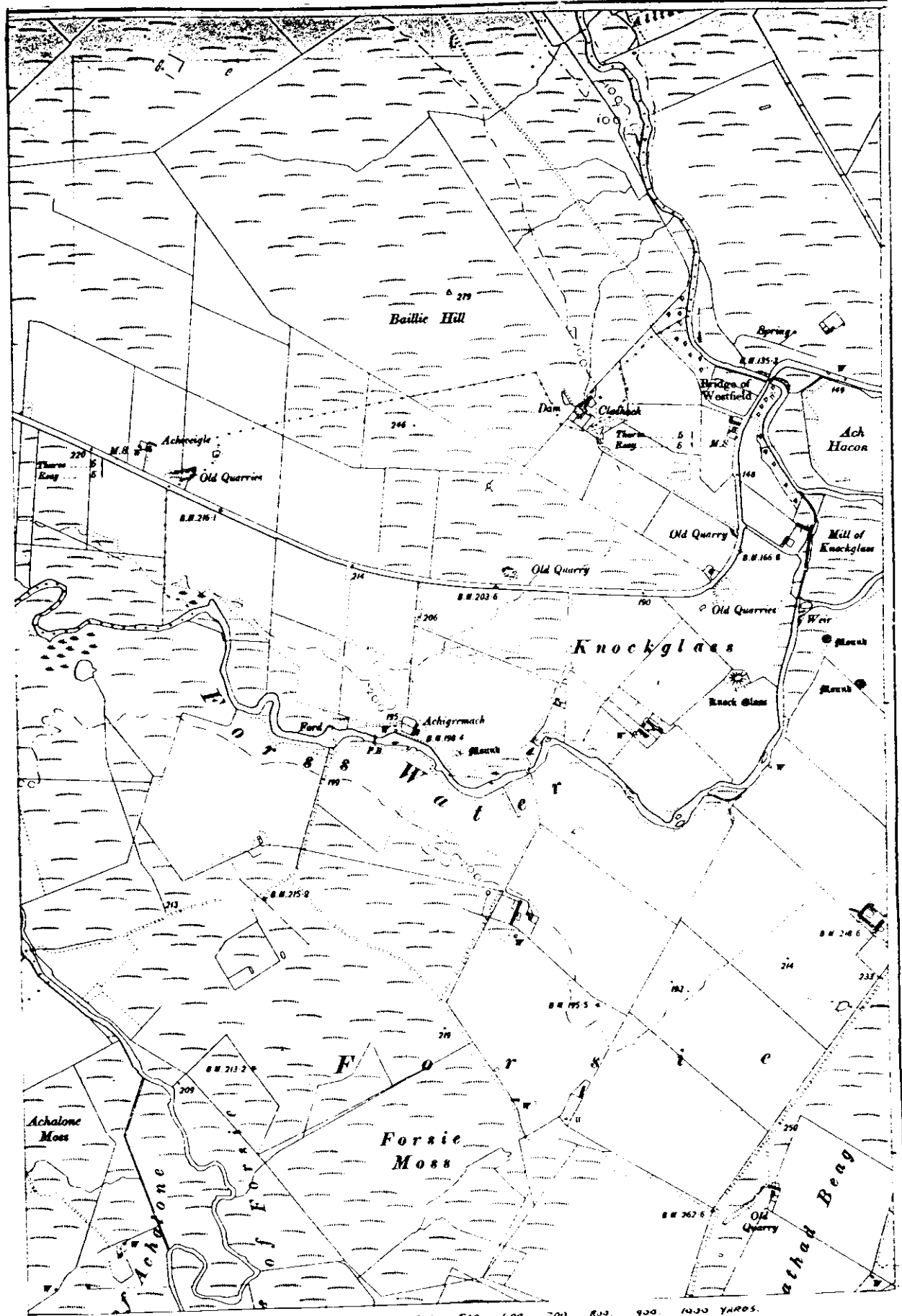
REGISTERS and MAPS of SCOTLAND
GENERAL REGISTER OF SASINES.

County of Gaittiness.
 BOOK 221 FOLIO 139
 PRESENTED AND REGISTERED 19 August 1938.

W. Morrison
 Depute **KEEPER.**



CAIRNS, MILL OF



CAIRNS, MILL OF KNOCKGLASS. *Paterson Duff* H.M. OFFICE OF WORKS.

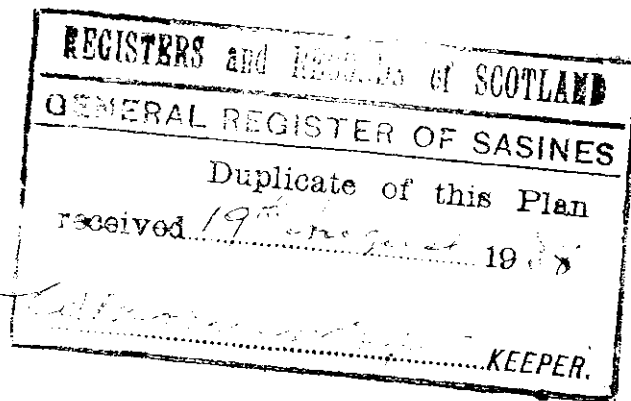
This is the plan referred to in the Certificate of Service of

Notice affecting Cairns,

near Mill of Knockglass

dated 23rd June, 1968 and is signed as
relative thereto.

W. E. MacArthur



Walter Finlay, W.S.
55 Frederick Street,
Edinburgh.

19th August, 1938

3-4

John W. Bell

Gaithness Lib 221:139

6 15 - 11

8

20 OCT 1938

01131

64494-5.

C E R T I F I C A T E

OF

SERVICE OF NOTICE

By The Commissioners of H.M.
Works etc. under Sections 5
and 15 of the Ancient Monu-
ments Act 1931.

1938.

Affecting the Interest of Will-
iam Darling Mill in Two Cairns
(or Mounds) S. by E. of the Mill
of Knockglass on the Farm of
Asbery, Forvie and Portnellan in
the Parish of Halkirk and County
of Caithness.

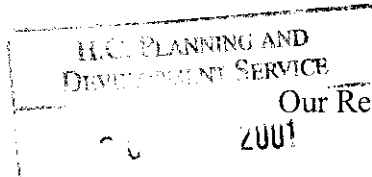
WALTER FINLAY, W.S.,
Solicitor to H.M. Works &c.

HISTORIC SCOTLAND
 Tel: 0131 668 8770 Fax: 0131 668 8765



RECORDED DELIVERY

Director of Planning
 Highland Council
 Glenurquhart Road
 INVERNESS
 IV3 5NX



Our Refs: AMH/469/2/3
 AMH/470/2/3
 AMH/471/2/3
 AMH/952/2/3
 AMH/1869/2/3
 AMH/1894/2/3

2001
 PASS 1
 Caption to:
 relevant APNs
 - JD
 original to
 J.W. Silko
 25 October 2001

Dear Sir

**ANCIENT MONUMENTS AND ARCHAEOLOGICAL AREAS ACT 1979
 AMENDED ENTRY IN THE SCHEDULE OF MONUMENTS**

I am directed by the Scottish Ministers to inform the Council that they have amended the entry in the Schedule of Monuments appearing to them to be of national importance, compiled and maintained by him under section 1 of the Ancient Monuments and Archaeological Areas Act 1979, relating to the monuments situated in the Council's area and known as

1. **Mill of Knockglass, long cairn 100m SSE of, Bridge of Westfield**
2. **Mill of Knockglass, cairn 220m S of, Bridge of Westfield**
3. **Mill of Knockglass, chambered cairn 320m SSE of, Bridge of Westfield**
4. **Castle Roy**
5. **Kilearnan, broch 800m WSW of**
6. **Durness Old Church, Balnakeil.**

I enclose copies of the certificates of exclusion and new entries (together with a copy of each original scheduling Certificate they amend) and I shall be glad if you will bring them to the attention of all staff concerned.

I am copying this letter and enclosures to your Council's Archaeologist.

Yours faithfully

Pamela Wood

MRS P WOOD

MFA09612

THE ANCIENT MONUMENTS AND ARCHAEOLOGICAL AREAS ACT 1979
ENTRY IN THE SCHEDULE OF MONUMENTS

The monument known as Mill of Knockglass, long cairn 100m SSE of, Bridge of Westfield comprises a long cairn, a chambered burial place of Neolithic date. The cairn lies on a rise on the W bank of the Forss Water. It is oriented NE-SW and is about 40m long. Its width tapers from a maximum of 18m at the SE to 11m at the NW. The area to be scheduled is rectangular, 60m NW-SE by 40m, to include the cairn and an area around in which evidence relating to its construction and use is likely to survive. The monument, which lies in the Parish of Halkirk and the County of Caithness as shown outlined in red on the Plan annexed and executed as relative hereto and which forms part of the subjects described in the Disposition by Donald Calder Macadie, Davidina Kennedy Macadie and Helen Macadie, with consent, in favour of Kenneth Macgregor Swanson and Elspeth Janet Will Swanson as Trustees for their firm of K & E Swanson dated 18 March and 4 April 1966 and recorded in the Division of the General Register of Sasines for the County of Caithness on 12 May 1966 (the present owners whereof being Kenneth Macgregor Swanson and Elspeth Janet Will Swanson as Trustees for their firm of K & E Swanson, Knockglass, Bridge of Westfield, Thurso), is hereby included in the Schedule of Monuments appearing to the Scottish Ministers to be of national importance compiled and maintained by them under section 1(1) of the Ancient Monuments and Archaeological Areas Act 1979.

Subscribed by Frank James Lawrie, Director of Heritage Policy with Historic Scotland, being an officer of the Scottish Ministers at Edinburgh on the 11 day of October Two thousand and one before this witness Lesley Macdonald, of Longmore House, Salisbury Place, Edinburgh.

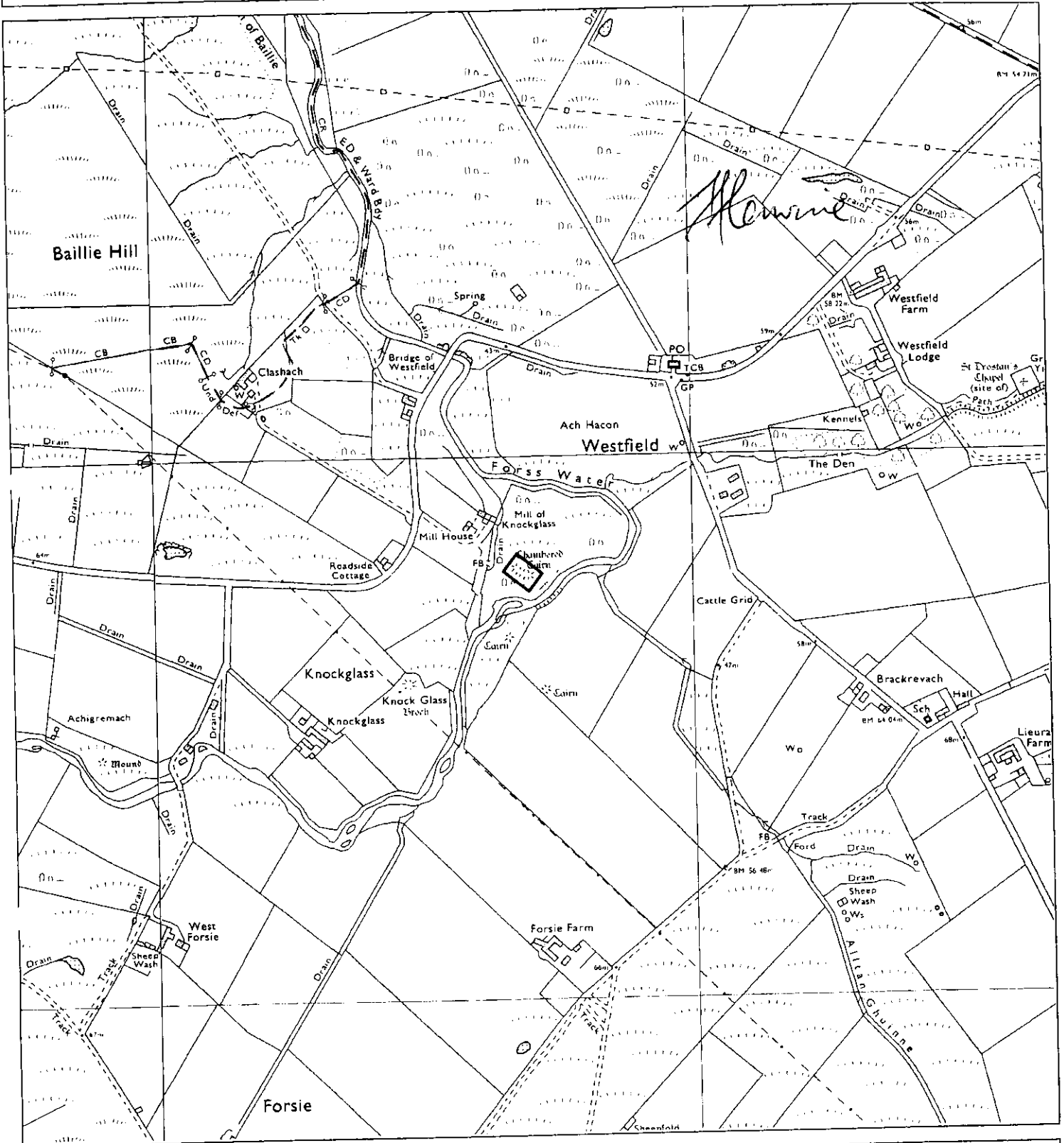
Lesley Macdonald Witness

Frank James Lawrie Director of Heritage Policy

Register on behalf of the Scottish Ministers in the Register of the County of Caithness.

An Officer of the Scottish Ministers

This is the plan referred to in the entry in the Schedule affecting Mill of Knockglass, long cairn 100m SSE of, Bridge of Westfield, dated: 9 October 2001 and is signed as relative thereto.



Mill of Knockglass, long cairn 100m SSE of, Bridge of Westfield

Halkirk Parish

Scheduled Area



MapSheet: ND06SE

Scale 1:10,000



This map is reproduced from the OS map by Historic Scotland with the permission of The Controller of Her Majesty's Stationery Office. © Crown copyright. Unauthorised reproduction infringes Crown Copyright and may lead to prosecution or civil proceedings. Licence No. GD 03135G0014.

THE ANCIENT MONUMENTS AND
ARCHAEOLOGICAL AREAS ACT 1979

Entry in the Schedule of Monuments

2001

Re: The Monument known as
Mill of Knockglass, long cairn 100m SSE
of, Bridge of Westfield

in the Parish of Halkirk and
County of Caithness

Search Sheet No: 2472

Historic Scotland
Longmore House
Salisbury Place
Edinburgh

THE ANCIENT MONUMENTS AND ARCHAEOLOGICAL AREAS ACT 1979
CERTIFICATE OF EXCLUSION FROM SCHEDULE

THE SCOTTISH MINISTERS hereby certify that the Monument aftermentioned is hereby excluded from the Schedule of Monuments appearing to the Scottish Ministers to be of national importance compiled and maintained by them under section 1(1) of the Ancient Monuments and Archaeological Areas Act 1979, viz.,

Monument known as Cairn SE by S of Mill of Knockglass in the County of Caithness being the Monument described in the Certificate of Service of Notice by the Commissioners of His Majesty's Works and Public Buildings dated 30 July 1938 and recorded in the Division of the General Register of Sasines for the County of Caithness on 19 August 1938 [Book 221: Folio 145].

Subscribed by Frank James Lawrie, Director of Heritage Policy with Historic Scotland, being an officer of the Scottish Ministers at Edinburgh on the 31st day of October Two thousand and one, before this witness Lesley Macdonald, of Longmore House, Salisbury Place, Edinburgh.

Lesley Macdonald Witness

Kennie Director of Heritage Policy

Register on behalf of the Scottish Ministers in the Register of the County of Caithness.

An Officer of the Scottish Ministers

THE ANCIENT MONUMENTS AND
ARCHAEOLOGICAL AREAS ACT 1979

Certificate of Exclusion from Schedule

2001

Re: The Monument known as
Cairn SE by S of Mill of Knockglass

in the Parish of Halkirk and
County of Caithness

Search Sheet: 2472

Historic Scotland
Longmore House
Salisbury Place
Edinburgh

**IN THE MATTER OF THE ANCIENT MONUMENTS
ACTS, 1913 AND 1931.**

To David McAdie, Farmer, Knockglass, Westfield, Thurso,

the owner of the Monument known as the Cairn occupying an oval area of ground measuring 40 yards at its greatest length from south-east to north-west and 20 yards at its greatest width from north-east to south-west, the south-eastmost point of said area being situated 10 yards north-west of the Forss Water at its nearest point, 160 yards south-east by south of the south-eastmost corner of Mill of Knockglass and 120 yards east by north of the north end of the weir across said Water to the south of said Mill,

being the subjects indicated in red colour on the annexed plan and being part of the property known as the Farm of Knockglass

situated in the Parish of Halkirk and
County of Caithness.

In accordance with the provisions of Section 6 of the Ancient Monuments Act, 1931, the Commissioners of His Majesty's Works and Public Buildings hereby give you notice that it is their intention to include the Monument above specified in a list of monuments to be published by them under Section 12 of the Ancient Monuments Consolidation and Amendment Act, 1913.

Dated this thirtieth day of July 1938.

By Order of the Commissioners.

Patrick Duff

Secretary.

I, Henry Everett (Officer in Secretariat) in the Office of the Commissioners of H.M. Works and Public Buildings duly authorised by them in that behalf hereby certify that the notice of which the foregoing is a duplicate together with a copy of the plan annexed and signed as relative hereto was served on the before named David McAdie

by posting on the Thirtieth day of July 1938

between the hours of 9 a.m. and 10 a.m. forenoon at the
Edinburgh

Frederick Street Post Office, ~~London~~ a copy of the same to him,

in a registered letter addressed as follows:— David McAdie, Esq., Farmer,
Knockglass, Westfield, Thurso,
Caithness.

H. Everett

Register on behalf of the within named Commissioners of His Majesty's Works and Public Buildings in the Register of the ~~county~~
of Caithness.

W. S.

W. S.,
Edinburgh, Agent.

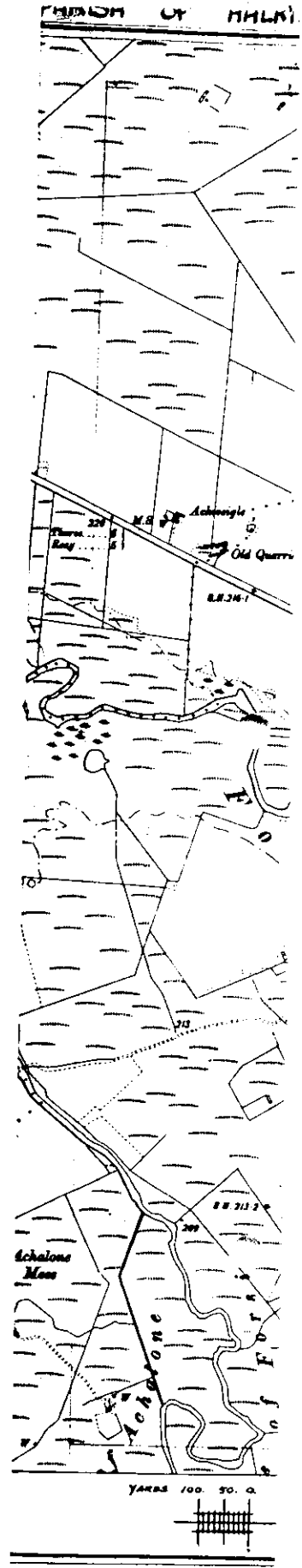
REGISTERS and RECORDS of SCOTLAND
GENERAL REGISTER OF SASINES.

County of Gairness.

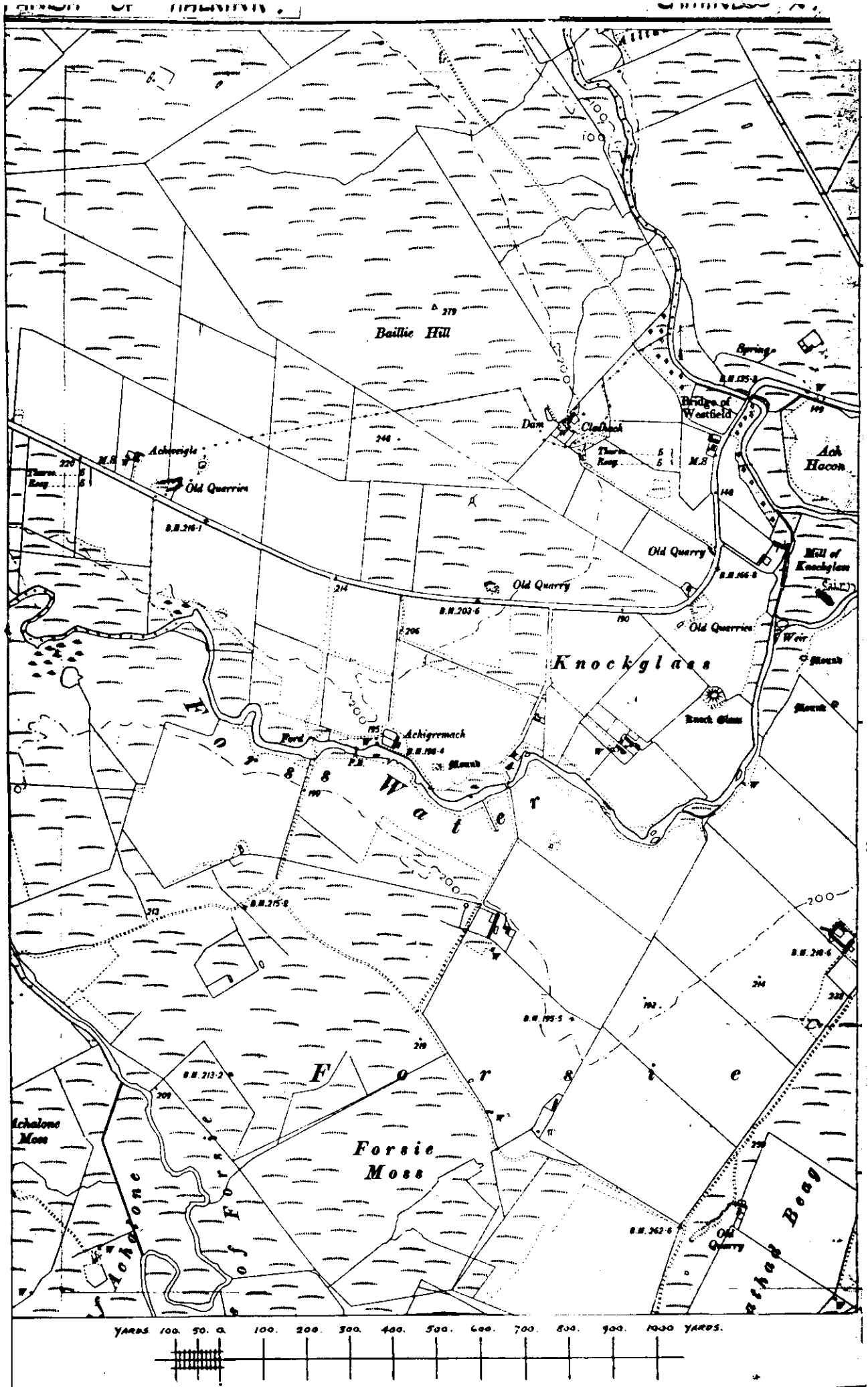
BOOK 221 FOLIO 145

PRESENTED AND REGISTERED 19 August 1938.

W. Morrison
Depute KEEPER



CAIRN, MILL OF K



CAIRN, MILL OF KNOCKGLASS.

Duff

H.M. OFFICE OF WORKS.

This is the plan referred to in my Certificate of Service of

Notice affecting Cairn, Mill of Knockglass

dated 30th July, 1938 and is stored as
relative thereto.

J. E. McNeill

REGISTERS and RECORDS of SCOTLAND
GENERAL REGISTER OF SASINES
Duplicate of this Plan received <i>19th August 1938.</i>
<i>W. Morrison</i> Depute KEEPER.

55 Frederick Street.

Edinburgh

1-4
John W. Bell

Leithness Lib 221: 145

0A137

64493.

CERTIFICATE

OF

SERVICE OF NOTICE

By The Commissioners of Her
Majesty's Works etc, under Sections 5
and 15 of the Ancient Monu-
ments Act 1931.

1938.

Affecting Gairm S.M. by S. of
Mill of Inockglass in the
Parish of Dalbrack and County
of Caithness.

WALTER FINLAY, V.S.,
Solicitor to H.M. Works &c.

THE ANCIENT MONUMENTS AND ARCHAEOLOGICAL AREAS ACT 1979
ENTRY IN THE SCHEDULE OF MONUMENTS

The monument known as Mill of Knockglass, long cairn 100m SSE of, Bridge of Westfield comprises a long cairn, a chambered burial place of Neolithic date. The cairn lies on a rise on the W bank of the Forss Water. It is oriented NE-SW and is about 40m long. Its width tapers from a maximum of 18m at the SE to 11m at the NW. The area to be scheduled is rectangular, 60m NW-SE by 40m, to include the cairn and an area around in which evidence relating to its construction and use is likely to survive. The monument, which lies in the Parish of Halkirk and the County of Caithness as shown outlined in red on the Plan annexed and executed as relative hereto and which forms part of the subjects described in the Disposition by Donald Calder Macadie, Davidina Kennedy Macadie and Helen Macadie, with consent, in favour of Kenneth Macgregor Swanson and Elspeth Janet Will Swanson as Trustees for their firm of K & E Swanson dated 18 March and 4 April 1966 and recorded in the Division of the General Register of Sasines for the County of Caithness on 12 May 1966 (the present owners whereof being Kenneth Macgregor Swanson and Elspeth Janet Will Swanson as Trustees for their firm of K & E Swanson, Knockglass, Bridge of Westfield, Thurso), is hereby included in the Schedule of Monuments appearing to the Scottish Ministers to be of national importance compiled and maintained by them under section 1(1) of the Ancient Monuments and Archaeological Areas Act 1979.

Subscribed by Frank James Lawrie, Director of Heritage Policy with Historic Scotland, being an officer of the Scottish Ministers at Edinburgh on the 11 day of October Two thousand and one before this witness Lesley Macdonald, of Longmore House, Salisbury Place, Edinburgh.

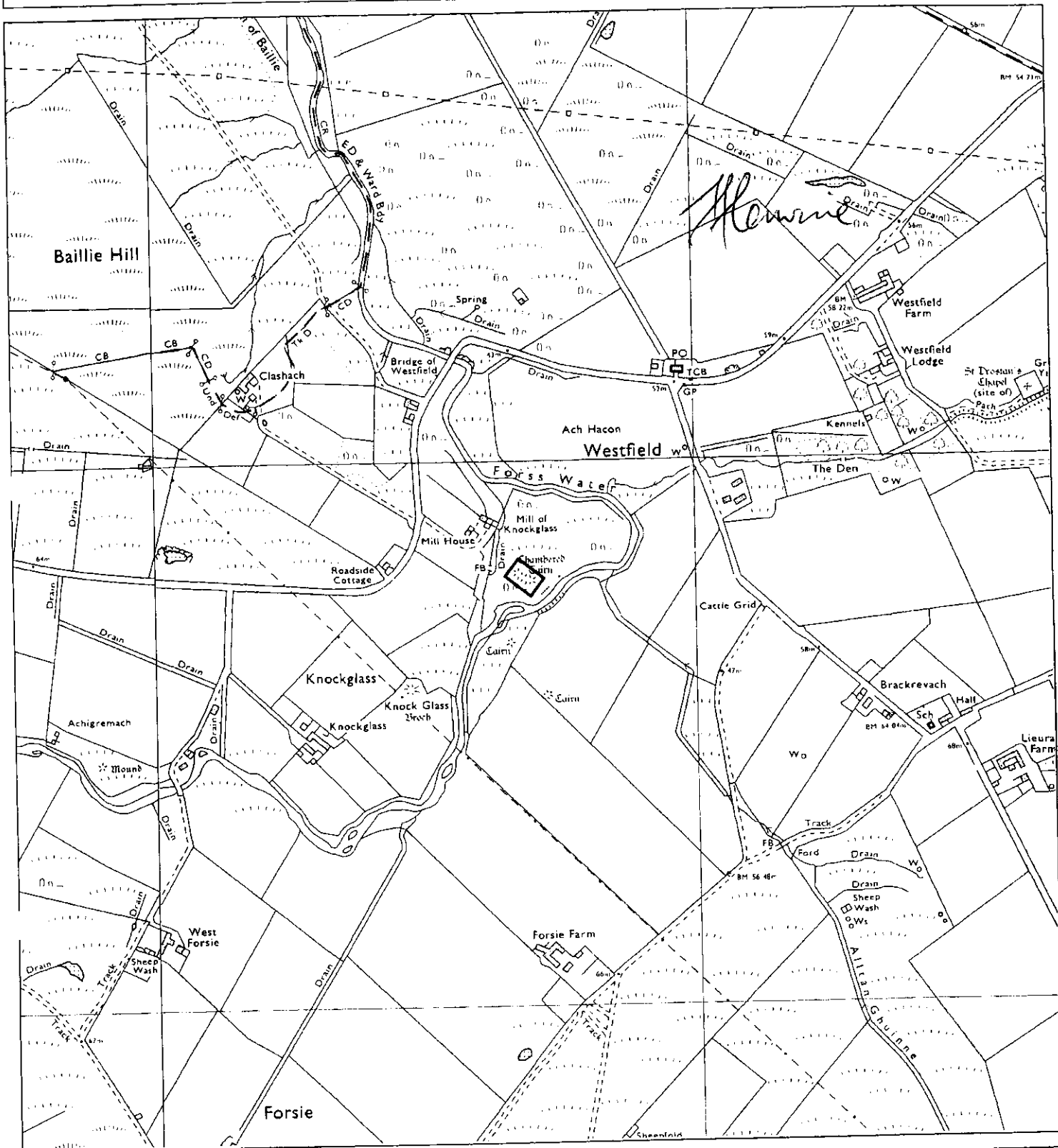
Lesley Macdonald Witness

Frank James Lawrie Director of Heritage Policy

Register on behalf of the Scottish Ministers in the Register of the County of Caithness.

An Officer of the Scottish Ministers

This is the plan referred to in the entry in the Schedule affecting Mill of Knockglass, long cairn 100m SSE of, Bridge of Westfield, dated: 9 October 2001 and is signed as relative thereto.



Mill of Knockglass, long cairn 100m SSE of, Bridge of Westfield

Halkirk Parish

Scheduled Area



MapSheet: ND06SE

Scale 1:10,000

100 0 100 200 300 400 500 Meters

This map is reproduced from the OS map by Historic Scotland with the permission of The Controller of Her Majesty's Stationery Office. © Crown copyright. Unauthorised reproduction infringes Crown Copyright and may lead to prosecution or civil proceedings. Licence No. GD 03135G0014.

THE ANCIENT MONUMENTS AND
ARCHAEOLOGICAL AREAS ACT 1979

Entry in the Schedule of Monuments

2001

Re: The Monument known as
Mill of Knockglass, long cairn 100m SSE
of, Bridge of Westfield

in the Parish of Halkirk and
County of Caithness

Search Sheet No: 2472

Historic Scotland
Longmore House
Salisbury Place
Edinburgh

THE ANCIENT MONUMENTS AND ARCHAEOLOGICAL AREAS ACT 1979
CERTIFICATE OF EXCLUSION FROM SCHEDULE

THE SCOTTISH MINISTERS hereby certify that the Monument aftermentioned is hereby excluded from the Schedule of Monuments appearing to the Scottish Ministers to be of national importance compiled and maintained by them under section 1(1) of the Ancient Monuments and Archaeological Areas Act 1979, viz.,

Monument known as Cairn SE by S of Mill of Knockglass in the County of Caithness being the Monument described in the Certificate of Service of Notice by the Commissioners of His Majesty's Works and Public Buildings dated 30 July 1938 and recorded in the Division of the General Register of Sasines for the County of Caithness on 19 August 1938 [Book 221: Folio 145].

Subscribed by Frank James Lawrie, Director of Heritage Policy with Historic Scotland, being an officer of the Scottish Ministers at Edinburgh on the 31st day of October Two thousand and one, before this witness Lesley Macdonald, of Longmore House, Salisbury Place, Edinburgh.

Lesley Macdonald Witness

 Director of Heritage Policy

Register on behalf of the Scottish Ministers in the Register of the County of Caithness.

An Officer of the Scottish Ministers

THE ANCIENT MONUMENTS AND
ARCHAEOLOGICAL AREAS ACT 1979

Certificate of Exclusion from Schedule

2001

Re: The Monument known as
Cairn SE by S of Mill of Knockglass

in the Parish of Halkirk and
County of Caithness

Search Sheet: 2472

Historic Scotland
Longmore House
Salisbury Place
Edinburgh

**IN THE MATTER OF THE ANCIENT MONUMENTS
ACTS, 1913 AND 1931.**

To David McAdie, Farmer, Knockglass, Westfield, Thurso,

the owner of the Monument known as the Cairn occupying an oval area of ground measuring 40 yards at its greatest length from south-east to north-west and 20 yards at its greatest width from north-east to south-west, the south-eastmost point of said area being situated 10 yards north-west of the Forss Water at its nearest point, 160 yards south-east by south of the south-eastmost corner of Mill of Knockglass and 120 yards east by north of the north end of the weir across said Water to the south of said Mill,

being the subjects indicated in red colour on the annexed plan and being part of the property known as the Farm of Knockglass

situated in the Parish of Halkirk and
County of Caithness.

In accordance with the provisions of Section 6 of the Ancient Monuments Act, 1931, the Commissioners of His Majesty's Works and Public Buildings hereby give you notice that it is their intention to include the Monument above specified in a list of monuments to be published by them under Section 12 of the Ancient Monuments Consolidation and Amendment Act, 1913.

Dated this thirtieth day of July 1938.

By Order of the Commissioners.

Patrick Duff

Secretary.

I, Henry Everett (Officer in Secretariat) in the Office of the Commissioners of H.M. Works and Public Buildings duly authorised by them in that behalf hereby certify that the notice of which the foregoing is a duplicate together with a copy of the plan annexed and signed as relative hereto was served on the before named David McAdie

by posting on the Thirtieth day of July 1938
between the hours of 9 a.m. and 10 a.m. forenoon at the
Frederick Street Post Office, ^{Edinburgh} ~~London~~ a copy of the same to him,

in a registered letter addressed as follows:— David McAdie, Esq., Farmer,
Knockglass, Westfield, Thurso,
Caithness.

Henry Everett

Register on behalf of the within named Commissioners of His Majesty's Works and Public Buildings in the Register of the ^{County}
of Caithness.

W. S.

Edinburgh, Agent.

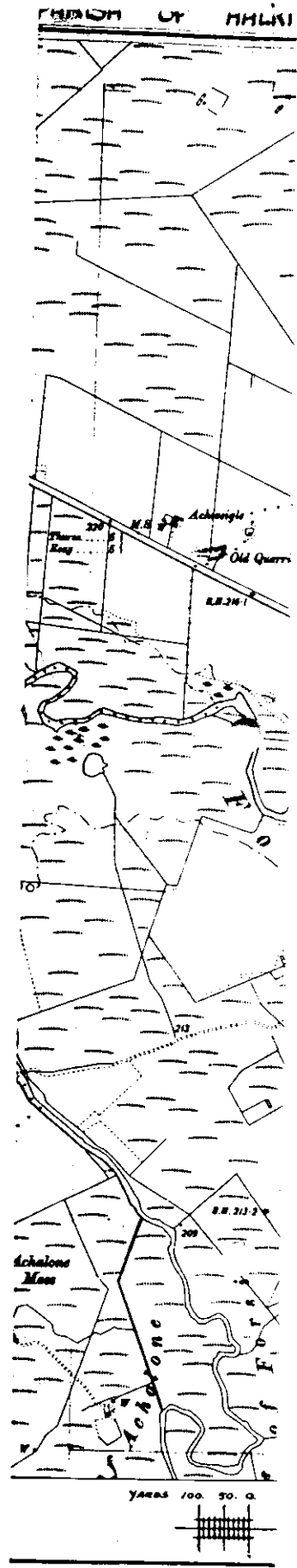
RÉGISTERS and RECORDS of SCOTLAND
GENERAL REGISTER OF SASINES.

County of Cairness.

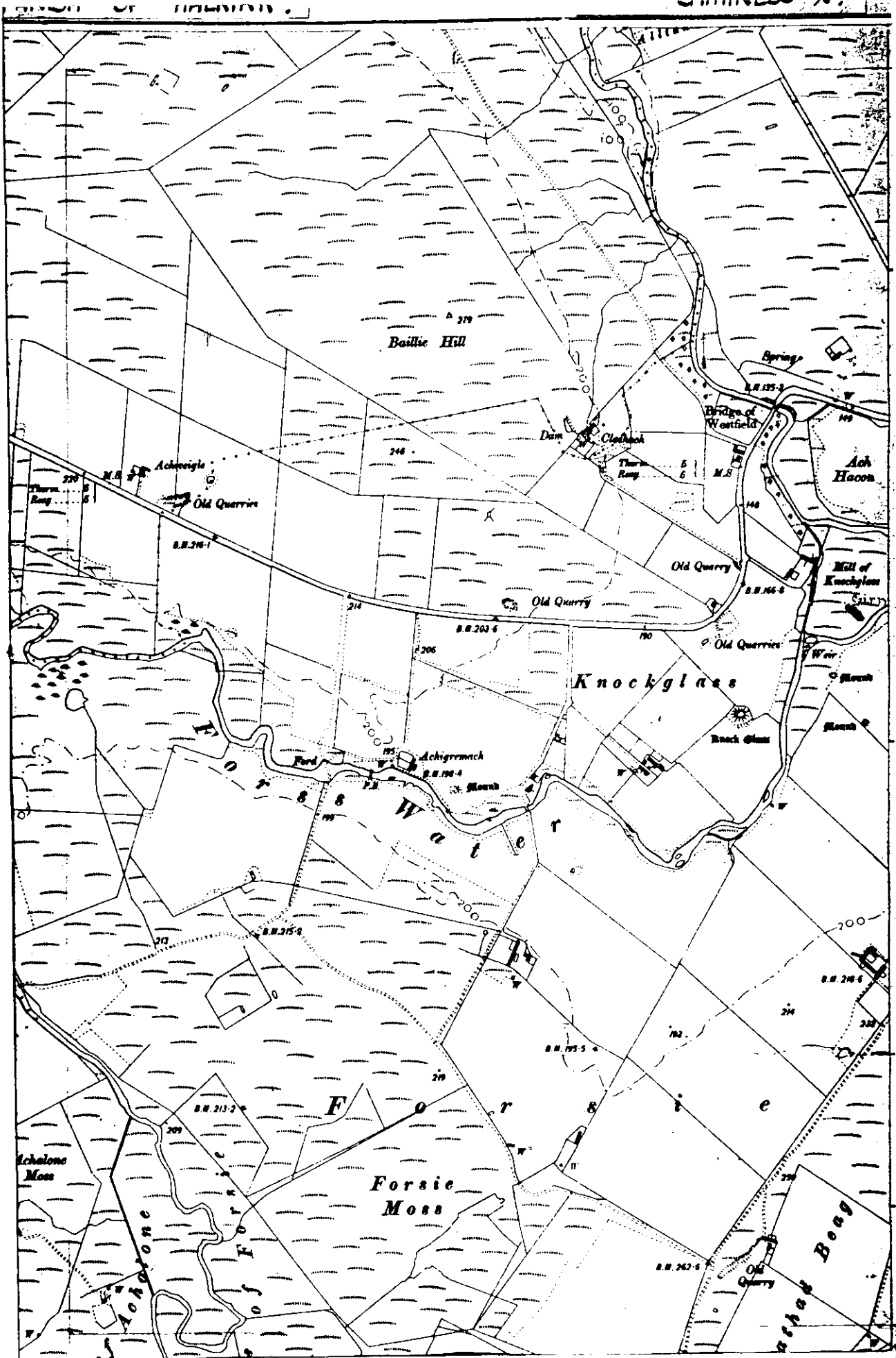
BOOK 221 FOLIO 145

PRESENTED AND REGISTERED 19 August 1938.

W. Morrison
Depute KEEPER



CAIRN, MILL OF K



CAIRN, MILL OF KNOCKGLASS.

Dalt.

M.M.
OFFICE OF
WORKS.

This is the plan referred to in my Certificate of Service of
Notice affecting Cairn, Mill of Knockglass
dated 30th July, 1938 and is signed as
relative thereto.

J. G. Macleod

REGISTERS and RECORDS OF SCOTLAND
GENERAL REGISTER OF SASINES
Duplicate of this Plan
received *19th August 1938*
W. Morrison Deput. KEEPER.

55 Frederick Street.
Edinburgh

Form W. Bell

Caithness Lib 221: 145

A15/1-15

12

GA137 64493.

G E R R I E I O A P E

OF

SERVICE OF NOTICE

By The Commissioners of H.M.
Works etc, under Sections 6
and 15 of the Ancient Monu-
ments Act 1921.

1928.


Affecting Cairn S.M. by S. of
Hill of Inockglass in the
Parish of Walkirk and County
of Caithness.

WALTER FINLAY, W.S.,
Solicitor to H.M. Works &c.

JW

NOOSE

HISTORIC
Tel: 0131 668 8770



SCOTLAND
Fax: 0131 668 8765

RECORDED DELIVERY

Director of Planning
Highland Council
Glenurquhart Road
INVERNESS
IV3 5NX

Our Refs: AMH/469/2/3
AMH/470/2/3
AMH/471/2/3
AMH/482/2/3
AMH/1869/2/3
AMH/1894/2/3

25 October 2001

*copies to relevant AMH
to me*

*arrived to CR on 29/10
JW CW 31/10*

Dear Sir

ANCIENT MONUMENTS AND ARCHAEOLOGICAL AREAS ACT 1979
AMENDED ENTRY IN THE SCHEDULE OF MONUMENTS

I am directed by the Scottish Ministers to inform the Council that they have amended the entry in the Schedule of Monuments appearing to them to be of national importance, compiled and maintained by him under section 1 of the Ancient Monuments and Archaeological Areas Act 1979, relating to the monuments situated in the Council's area and known as

1. Mill of Knockglass, long cairn 100m SSE of, Bridge of Westfield
2. Mill of Knockglass, cairn 220m S of, Bridge of Westfield
3. Mill of Knockglass, chambered cairn 320m SSE of, Bridge of Westfield
4. Castle Roy
5. Kilearnan, broch 800m WSW of
6. Durness Old Church, Balnakeil.

I enclose copies of the certificates of exclusion and new entries (together with a copy of each original scheduling Certificate they amend) and I shall be glad if you will bring them to the attention of all staff concerned.

I am copying this letter and enclosures to your Council's Archaeologist.

Yours faithfully

Pamela Wood

MRS P WOOD

THE ANCIENT MONUMENTS AND ARCHAEOLOGICAL AREAS ACT 1979
ENTRY IN THE SCHEDULE OF MONUMENTS

The monument known as Mill of Knockglass, chambered cairn 320m SSE of, Bridge of Westfield comprises a round cairn, probably a chambered tomb of Neolithic date. It appears to be almost circular, about 11m in diameter, although the spread of fieldstone around it extends to about 20m by 18m, and stands about 1.5m high. The area to be scheduled is a circle 30m in diameter, to include the cairn and an area around it in which evidence relating to its construction and use is likely to survive. The monument, which lies in the Parish of Halkirk and the County of Caithness as shown outlined in red on the Plan annexed and executed as relative hereto and which forms part of the subjects described in the Disposition by Henry Mill in favour of William Ballantyne Mill dated 28 April 1966 and recorded in the Division of the General Register of Sasines for the County of Caithness on 11 November 1966 (the present owner whereof being William Russell Mill, Forsie Farmhouse, Bridge of Westfield, Thurso), is hereby included in the Schedule of Monuments appearing to the Scottish Ministers to be of national importance compiled and maintained by them under section 1(1) of the Ancient Monuments and Archaeological Areas Act 1979.

Subscribed by Frank James Lawrie, Director of Heritage Policy with Historic Scotland, being an officer of the Scottish Ministers at Edinburgh on the 9th day of October Two thousand and one, before this witness Lesley Macdonald, of Longmore House, Salisbury Place, Edinburgh.

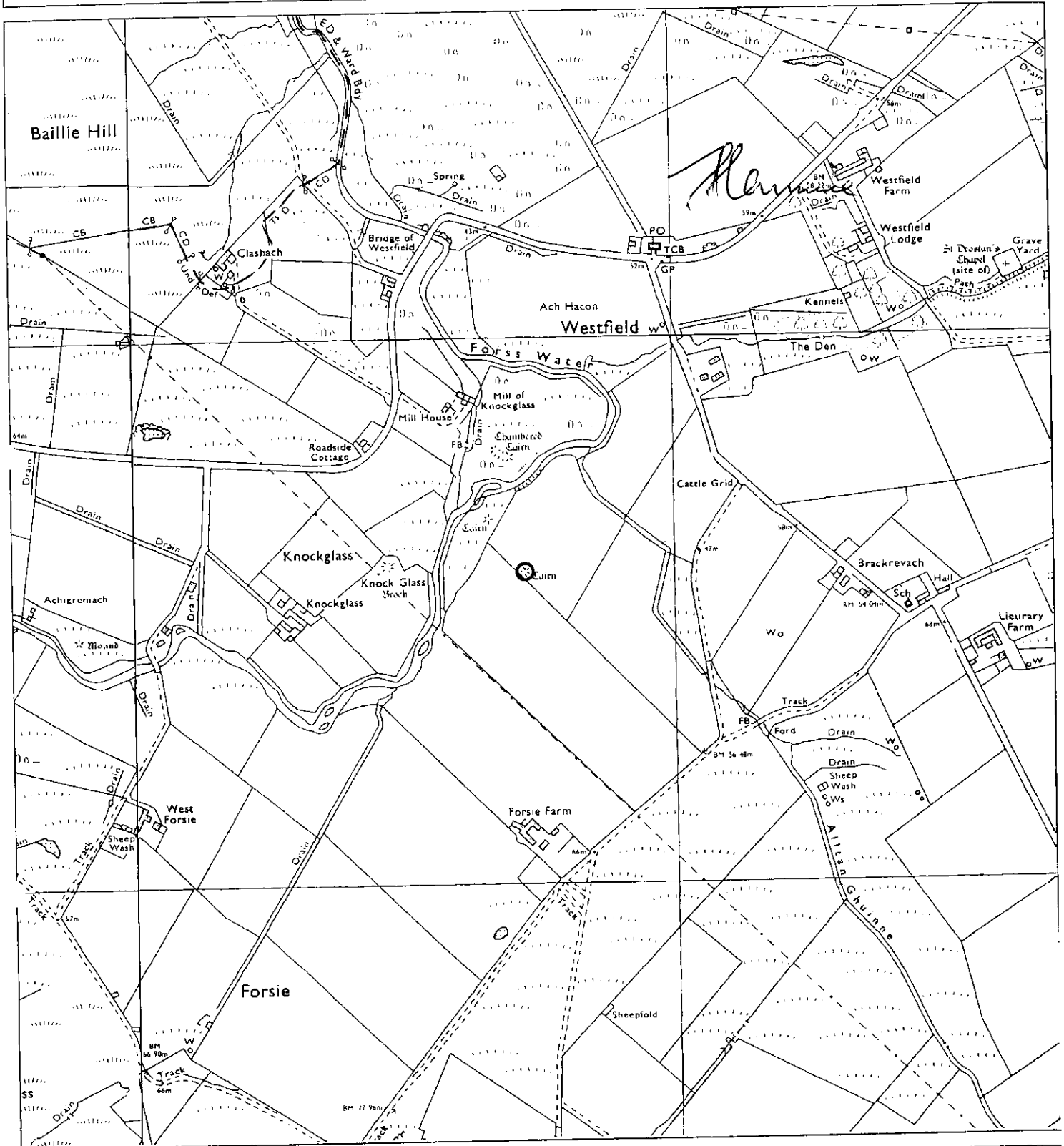
Lesley Macdonald Witness

Frank James Lawrie Director of Heritage Policy

Register on behalf of the Scottish Ministers in the Register of the County of Caithness.

An Officer of the Scottish Ministers

This is the plan referred to in the entry in the Schedule affecting Mill of Knockglass, chambered cairn 320m SSE of, Bridge of Westfield, dated: 9 October 2001 and is signed as relative thereto.



Mill of Knockglass, chambered cairn
320m SSE of, Bridge of Westfield

Halkirk Parish

Scheduled Area



MapSheet: ND06SE

Scale 1:10,000



This map is reproduced from the OS map by Historic Scotland with the permission of The Controller of Her Majesty's Stationery Office, © Crown copyright. Unauthorised reproduction infringes Crown Copyright and may lead to prosecution or civil proceedings. Licence No. GD 03135G0014.

THE ANCIENT MONUMENTS AND
ARCHAEOLOGICAL AREAS ACT 1979

Entry in the Schedule of Monuments

2001

Re: The Monument known as
Mill of Knockglass, chambered cairn 320m
SSE of, Bridge of Westfield

in the Parish of Halkirk and
County of Caithness

Search Sheet No: 1104

Historic Scotland
Longmore House
Salisbury Place
Edinburgh

MFA13789

THE ANCIENT MONUMENTS AND ARCHAEOLOGICAL AREAS ACT 1979
CERTIFICATE OF EXCLUSION FROM SCHEDULE

THE SCOTTISH MINISTERS hereby certify that the Monument aftermentioned is hereby excluded from the Schedule of Monuments appearing to the Scottish Ministers to be of national importance compiled and maintained by them under section 1(1) of the Ancient Monuments and Archaeological Areas Act 1979, viz.,

Monument known as Cairns, near Mill of Knockglass in the County of Caithness being the Monument described in the Certificate of Service of Notice by the Commissioners of His Majesty's Works and Public Buildings dated 23 June 1938 and recorded in the Division of the General Register of Sasines for the County of Caithness on 19 August 1938 [Book 221: Folio 139].

Subscribed by Frank James Lawrie, Director of Heritage Policy with Historic Scotland, being an officer of the Scottish Ministers at Edinburgh on the 8th day of October Two thousand and one, before this witness Lesley Macdonald, of Longmore House, Salisbury Place, Edinburgh.

Lesley Macdonald Witness

Frank James Lawrie Director of Heritage Policy

Register on behalf of the Scottish Ministers in the Register of the County of Caithness.

An Officer of the Scottish Ministers

THE ANCIENT MONUMENTS AND
ARCHAEOLOGICAL AREAS ACT 1979

Certificate of Exclusion from Schedule

2001

Re: The Monument known as
Cairns, near Mill of Knockglass

in the Parish of Halkirk and
County of Caithness

Search Sheet: 1104

Historic Scotland
Longmore House
Salisbury Place
Edinburgh

IN THE MATTER OF THE ANCIENT MONUMENTS ACTS, 1913 and 1931.

To Henry Mill, Achscrabster, per James Young and Storm, Solicitors Thurso, for any interest he may have as owner or otherwise of the Monuments known as the two Cairns (or mounds) consisting of (First the north-west Cairn (or mound) occupying a circular area of ground measuring 36 feet in diameter, the northmost point of said area being situated 60 yards south of the Forss Water at its nearest point, 220 yards south by east of the south-eastmost corner of the Mill of Knockglass and 70 yards east by south of the south end of the weir across said Water to the south of said Mill and (Second) the south-east Cairn (or mound) occupying a circular area of ground measuring 36 feet in diameter, the northmost point of said second mentioned area being situated 170 yards east-south-east of said Water at its nearest point, 340 yards south-south-east of said corner of said Mill and 180 yards south-east of said end of said weir, being the subjects indicated in red colour on the annexed plan and being part of the property known as the Farm of Assery, Forsie and Portnellan situated in the Parish of Halkirk and County of Caithness.

In accordance with the provisions of Section 6 of the Ancient Monuments Act, 1931, the Commissioners of His Majesty's Works and Public Buildings hereby give you notice that it is their intention to include the Monuments above specified in a list of monuments to be published by them under Section 12 of the Ancient Monuments Consolidation and Amendment Act, 1913.

Dated this Twentythird day of June 1938 .

By Order of the Commissioners.

J. Young & Storm
Secretary. *Duff.*

I Henry Everett (Officer in Secretariat) in the Office of the Commissioners of His Majesty's Works and Public Buildings duly authorised by them in that behalf hereby certify that the notice of which the foregoing is a duplicate together with a copy of the plan annexed and signed as relative to a certificate affecting the interest of William Darling Mill in said two cairns dated and recorded in the Division of the General Register of Sasines for the County of Caithness of even date herewith was served on the before named Henry Mill by posting on the Twentythird day of

June 1938 between the hours of 9 a.m.

and 10 a.m. forenoon at the Frederick Street Post Office

Edinburgh, a copy of the same to him in a registered letter

addressed as follows :- Henry Mill, Esq., Achscrabster, per Messrs. J. Young & Storm, Solicitors, Thurso.

Henry Everett
.....

Register on behalf of the within named Commissioners of His Majesty's Works and Public Buildings in the Register of the
County of Caithness.

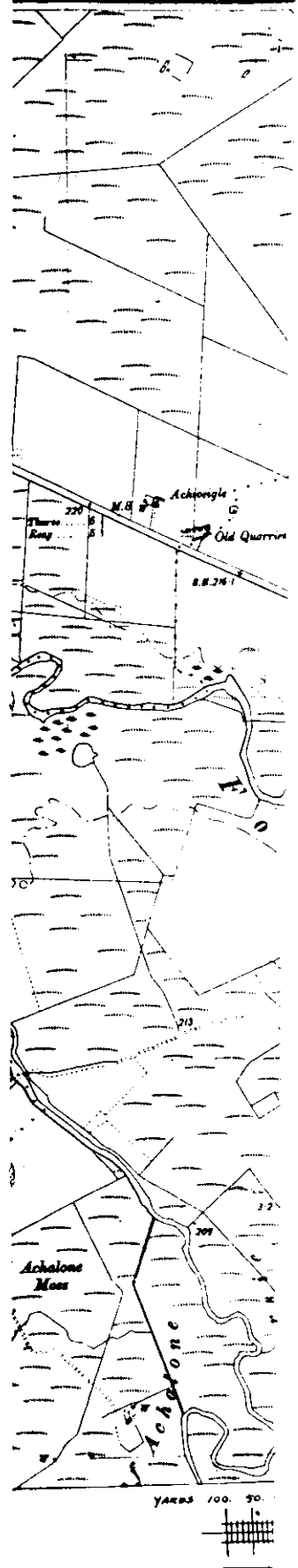
Walter Hetherington
.....

W.S.,
Edinburgh, Agent.

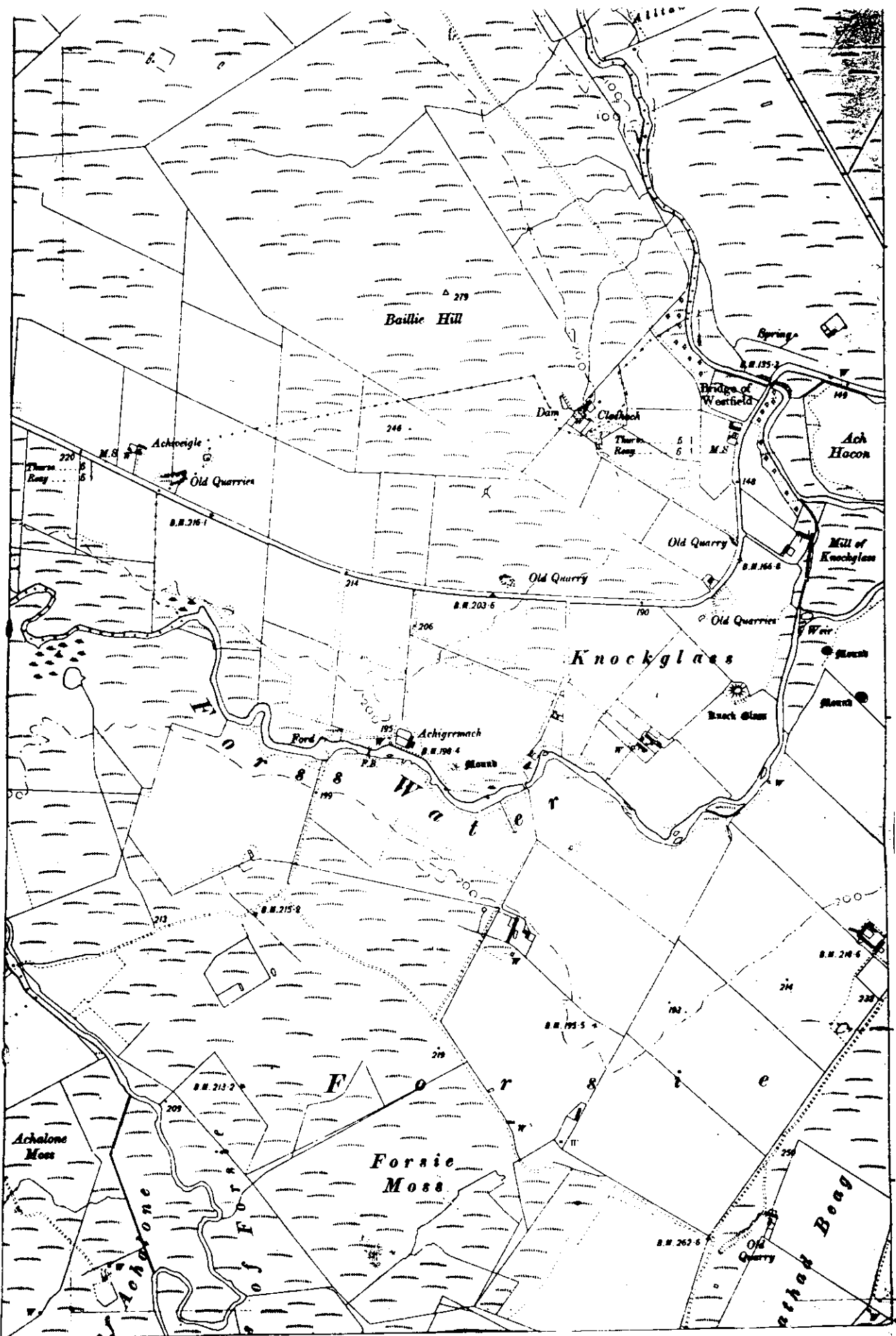
REGISTERS and RETURNS of SCOTLAND
GENERAL REGISTER OF SASINES.

County of Caithness.
BOOK 221 FOLIO 140-142
PRESENTED AND REGISTERED 19 August 1938.

W. Morrison
Depute **KEEPER.**



CAIRNS MILL OF



YARDS 100. 50. 0. 100. 200. 300. 400. 500. 600. 700. 800. 900. 1000 YARDS.



CAIRNS MILL OF KNOCKGLASS.

Patent *Duff*

M.M. OFFICE OF WORKS.

This is a duplicate of the plan of the land signed as
relative to the purchase of lands of the State affecting

Cairns, near Mill of Knockglass

Dated 23rd June, 1898.

James H. Bennett

Walker Finlay

55 Frederick Street,
Edinburgh

3-4
John W Bell

Caitness Lib 221:140-142

22 131

64494-5.

A.B.

9

C E R T I F I C A T E

OF

SERVICE OF NOTICE

By The Commissioners of H.M.
Works etc. under Sections 5
and 15 of the Ancient Monu-
ments Act 1931.

1938.

Affecting the Interest of Henry
Mill, in Two Cairns (or Mounds)
S. by E. of the Mill of Inoch-
:Gless on the Farm of Assery,
Forvie and Portnellan in the
Parish of Halkirk and County of
Caitness.

WALTER FINLAY, W.S.
Solicitor to H.M. Works etc.



THE ANCIENT MONUMENTS AND ARCHAEOLOGICAL AREAS ACT 1979
ENTRY IN THE SCHEDULE OF MONUMENTS

The monument known as Mill of Knockglass, chambered cairn 320m SSE of, Bridge of Westfield comprises a round cairn, probably a chambered tomb of Neolithic date. It appears to be almost circular, about 11m in diameter, although the spread of fieldstone around it extends to about 20m by 18m, and stands about 1.5m high. The area to be scheduled is a circle 30m in diameter, to include the cairn and an area around it in which evidence relating to its construction and use is likely to survive. The monument, which lies in the Parish of Halkirk and the County of Caithness as shown outlined in red on the Plan annexed and executed as relative hereto and which forms part of the subjects described in the Disposition by Henry Mill in favour of William Ballantyne Mill dated 28 April 1966 and recorded in the Division of the General Register of Sasines for the County of Caithness on 11 November 1966 (the present owner whereof being William Russell Mill, Forsie Farmhouse, Bridge of Westfield, Thurso), is hereby included in the Schedule of Monuments appearing to the Scottish Ministers to be of national importance compiled and maintained by them under section 1(1) of the Ancient Monuments and Archaeological Areas Act 1979.

Subscribed by Frank James Lawrie, Director of Heritage Policy with Historic Scotland, being an officer of the Scottish Ministers at Edinburgh on the 9th day of October Two thousand and one, before this witness Lesley Macdonald, of Longmore House, Salisbury Place, Edinburgh.

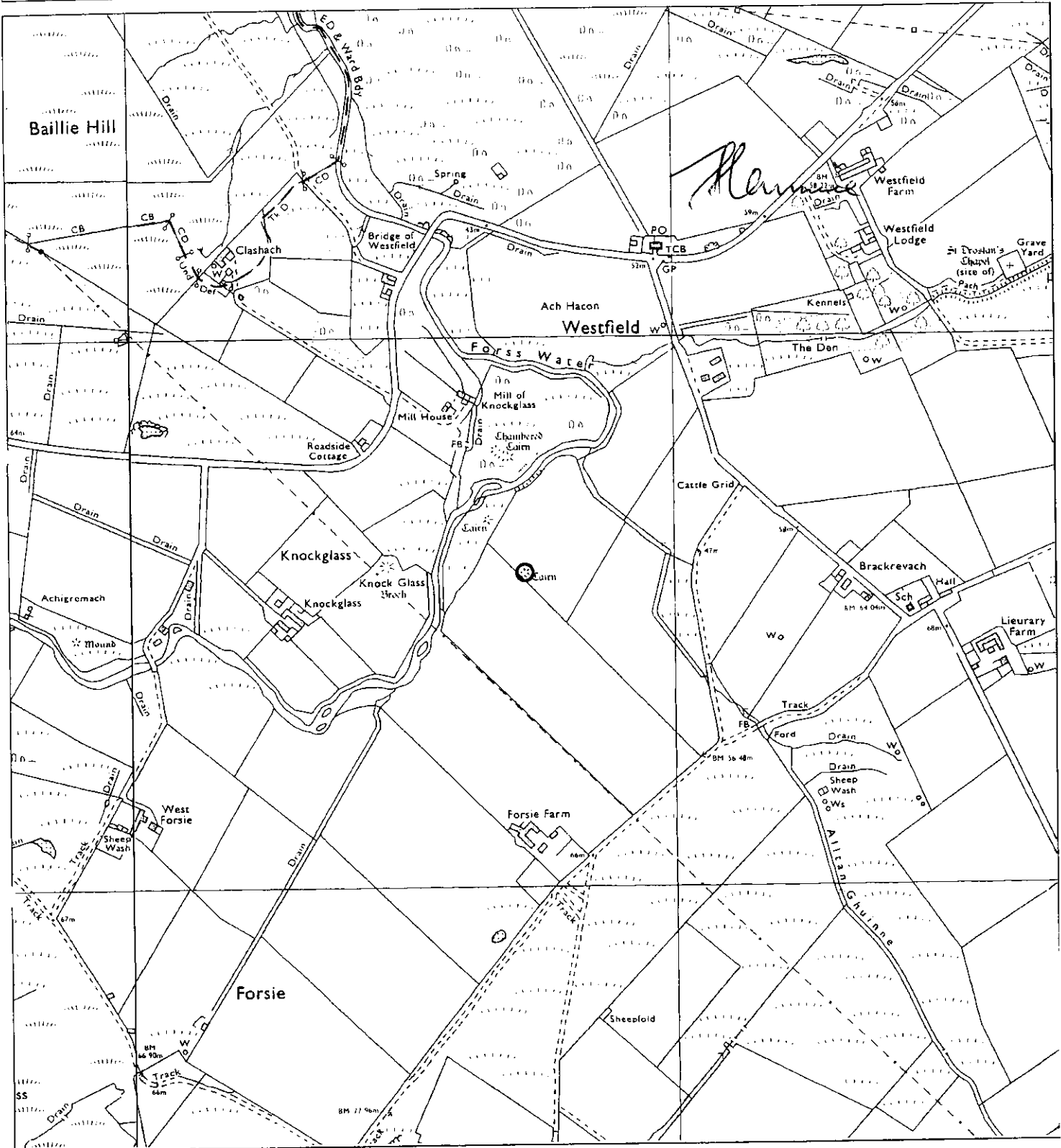
Lesley Macdonald Witness

Frank James Lawrie Director of Heritage Policy

Register on behalf of the Scottish Ministers in the Register of the County of Caithness.

An Officer of the Scottish Ministers

This is the plan referred to in the entry in the Schedule affecting Mill of Knockglass, chambered cairn 320m SSE of, Bridge of Westfield, dated: 9 October 2001 and is signed as relative thereto.



Mill of Knockglass, chambered cairn
320m SSE of, Bridge of Westfield

Halkirk Parish

Scheduled Area



MapSheet: ND06SE

Scale 1:10,000



This map is reproduced from the OS map by Historic Scotland with the permission of The Controller of Her Majesty's Stationery Office. © Crown copyright. Unauthorised reproduction infringes Crown Copyright and may lead to prosecution or civil proceedings. Licence No. GD 03135G0014.

THE ANCIENT MONUMENTS AND
ARCHAEOLOGICAL AREAS ACT 1979

Entry in the Schedule of Monuments

2001

Re: The Monument known as
Mill of Knockglass, chambered cairn 320m
SSE of, Bridge of Westfield

in the Parish of Halkirk and
County of Caithness

Search Sheet No: 1104

Historic Scotland
Longmore House
Salisbury Place
Edinburgh

THE ANCIENT MONUMENTS AND ARCHAEOLOGICAL AREAS ACT 1979
CERTIFICATE OF EXCLUSION FROM SCHEDULE

THE SCOTTISH MINISTERS hereby certify that the Monument aftermentioned is hereby excluded from the Schedule of Monuments appearing to the Scottish Ministers to be of national importance compiled and maintained by them under section 1(1) of the Ancient Monuments and Archaeological Areas Act 1979, viz.,

Monument known as Cairns, near Mill of Knockglass in the County of Caithness being the Monument described in the Certificate of Service of Notice by the Commissioners of His Majesty's Works and Public Buildings dated 23 June 1938 and recorded in the Division of the General Register of Sasines for the County of Caithness on 19 August 1938 [Book 221: Folio 139].

Subscribed by Frank James Lawrie, Director of Heritage Policy with Historic Scotland, being an officer of the Scottish Ministers at Edinburgh on the 8th day of October Two thousand and one, before this witness Lesley Macdonald, of Longmore House, Salisbury Place, Edinburgh.

Lesley Macdonald Witness

Frank James Lawrie Director of Heritage Policy

Register on behalf of the Scottish Ministers in the Register of the County of Caithness.

An Officer of the Scottish Ministers

THE ANCIENT MONUMENTS AND
ARCHAEOLOGICAL AREAS ACT 1979

Certificate of Exclusion from Schedule

2001

Re: The Monument known as
Cairns, near Mill of Knockglass

in the Parish of Halkirk and
County of Caithness

Search Sheet: 1104

Historic Scotland
Longmore House
Salisbury Place
Edinburgh

IN THE MATTER OF THE ANCIENT MONUMENTS ACTS, 1913 and 1931.

To William Darling Mill, Farmer, Westfield, per James Young and Storm, Solicitors, Thurso, the owner of the Monuments known as the two Cairns (or mounds) consisting of (First) the north-west Cairn (or mound) occupying a circular area of ground measuring 36 feet in diameter, the northmost point of said area being situated 60 yards south of the Forss Water at its nearest point, 220 yards south by east of the south-eastmost corner of the Mill of Knockglass and 70 yards east by south of the south end of the weir across said Water the south of said Mill and (Second) the south-east Cairn (or mound) occupying a circular area of ground measuring 36 feet in diameter, the northmost point of said second mentioned area being situated 170 yards east-south-east of said Water at its nearest point, 340 yards south-south-east of said corner of said Mill and 180 yards south-east of said end of said weir, being the subjects indicated red colour on the annexed plan and being part of the property known as the Farm of Assery, Forsie and Portnellan situated in the Parish of Halkirk and County of Caithness.

In accordance with the provisions of Section 6 of the Ancient Monuments Act, 1931, the Commissioners of His Majesty's Works and Public Buildings hereby give you notice that it is their intention to include the Monuments above specified in a list of monuments to be published by them under Section 12 of the Ancient Monuments Consolidation and Amendment Act, 1913.

Dated this Twentythird day of June 1938 .

By Order of the Commissioners.

Patrick Duff
Secretary.

I Henry Everett (Officer in Secretariat) in the Office of the Commissioners of H.M. Works and Public Buildings duly authorised by them in that behalf certify that the notice of which the foregoing is a duplicate together with a copy of the plan annexed and signed as relative hereto was served on the before named William Darling Mill by posting on the Twentythird day of June

1938 between the hours of 9 a.m. and 10 a.m. forenoon at the Frederick Street Post Office, Edinburgh, a copy of the same to him in a registered letter addressed as follows :-

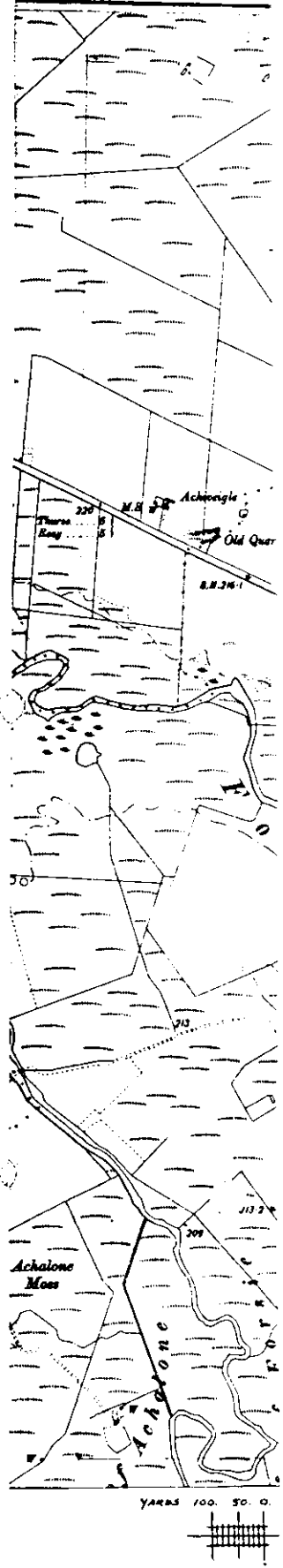
W. Darling Mill, Esq., Farmer, Westfield, per Messrs. J. Young & Storm, Solicitors, Thurso.

Henry Everett
.....

Register on behalf of the within named Commissioners of His Majesty's Works and Public Buildings in the Register of the County of Caithness.

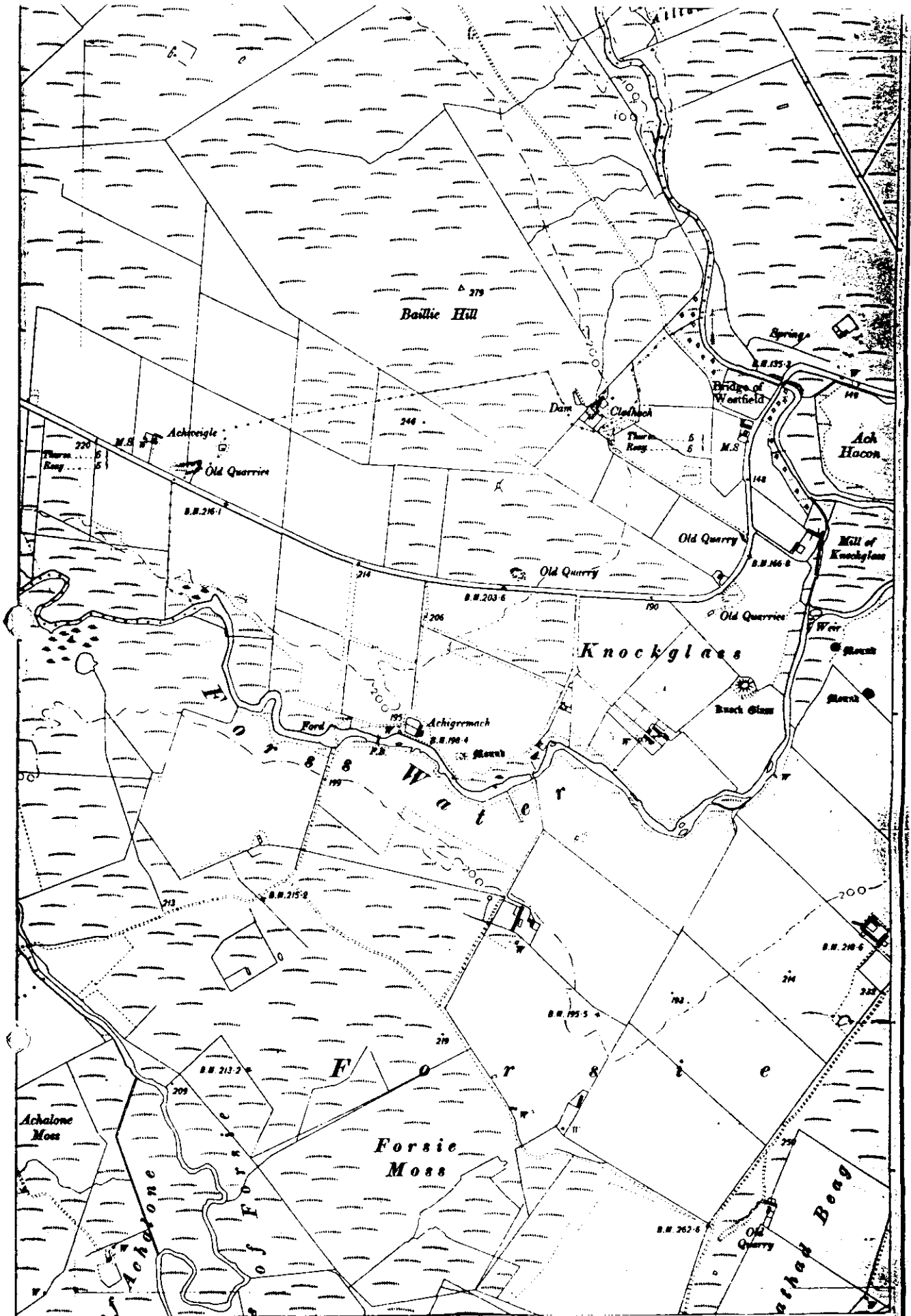
W.S.
.....

W.S.,
Edinburgh, Agent.



REGISTERS and MAPS of SCOTLAND
 GENERAL REGISTER OF SASINES.

County of Halkness.
 BOOK 221 FOLIO 139
 PRESENTED AND REGISTERED 19 August 1938.
W. Morrison
 Depute KEEPER.



CAIRNS, MILL OF KNOCKGLASS.

Patents. Duff.

M.M. OFFICE OF WORKS.

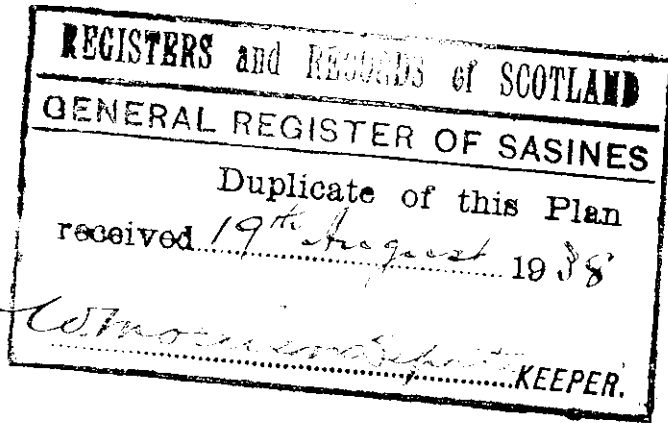
This is the plan referred to in the Certificate of Service of

Notice affecting Cairns,
near Mill of Knockglass

dated 23rd June, 1938 and is signed as

relative thereto.

W. G. Macneil



19th August 1938

3-4

John W. Bell

Walter Finlay, W.S.
55 Frederick Street,
Edinburgh.

Caithness Lib 221.139

8. 6. 1938

1938

31151

64494-5.

CERTIFICATE

Of

SERVICE of NOTICE

By The Commissioners of H.M. Works etc. under Sections 6 and 15 of the Ancient Monuments Act 1931.

1938.

Affecting the Interest of William Darling Mill in Two Cairns (or Mounds) S. by E. of the Mill of Knockglass on the Farm of Assery, Forsie and Portnellan in the Parish of Halkirk and County of Caithness.

WALTER FINLAY, W.S.
Solicitor to H.M. Works &c.

IN THE MATTER OF THE ANCIENT MONUMENTS ACTS, 1913 and 1931.

To Henry Mill, Achscrabster, per James Young and Storm, Solicitors, Thurso, for any interest he may have as owner or otherwise of the Monuments known as the two Cairns (or mounds) consisting of (First) the north-west Cairn (or mound) occupying a circular area of ground measuring 36 feet in diameter, the northmost point of said area being situated 60 yards south of the Forss Water at its nearest point, 220 yards south by east of the south-eastmost corner of the Mill of Knockglass and 70 yards east by south of the south end of the weir across said Water to the south of said Mill and (Second) the south-east Cairn (or mound) occupying a circular area of ground measuring 36 feet in diameter, the northmost point of said second mentioned area being situated 170 yards east-south-east of said Water at its nearest point, 340 yards south-south-east of said corner of said Mill and 180 yards south-east of said end of said weir, being the subjects indicated in red colour on the annexed plan and being part of the property known as the Farm of Assery, Forsie and Portnellan situated in the Parish of Halkirk and County of Caithness.

In accordance with the provisions of Section 6 of the Ancient Monuments Act, 1931, the Commissioners of His Majesty's Works and Public Buildings hereby give you notice that it is their intention to include the Monuments above specified in a list of monuments to be published by them under Section 12 of the Ancient Monuments Consolidation and Amendment Act, 1913.

Dated this Twentythird day of June 1938 .

By Order of the Commissioners.

J. Young & Storm
Secretary

I Henry Everett (Officer in Secretariat) in the Office of the Commissioners of His Majesty's Works and Public Buildings duly authorised by them in that behalf hereby certify that the notice of which the foregoing is a duplicate together with a copy of the plan annexed and signed as relative to a certificate affecting the interest of William Darling Mill in said two cairns dated and recorded in the Division of the General Register of Sasines for the County of Caithness of even date herewith was served on the before named Henry Mill by posting on the Twentythird day of

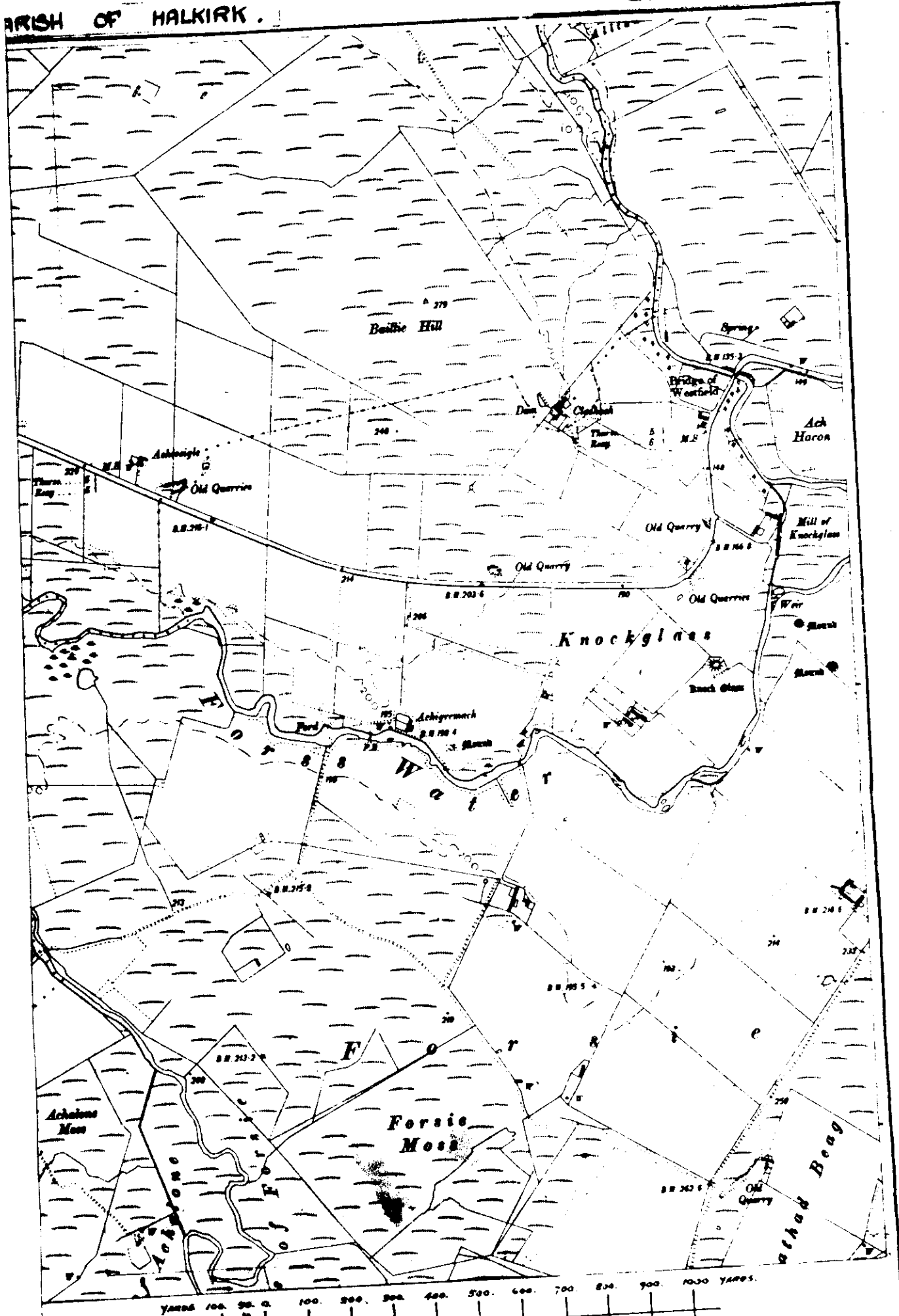
June 1938 between the hours of 9 a.m. and 10 a.m. forenoon at the Frederick Street Post Office, Edinburgh, a copy of the same to him in a registered letter addressed as follows :- Henry Mill, Esq., Achscrabster, per Messrs. J. Young & Storm, Solicitors, Thurso.

Henry Everett
.....

Register on behalf of the within named Commissioners of His Majesty's Works and Public Buildings in the Register of the County of Caithness.

Walter Keith
.....

W.S.,
Edinburgh, Agent.



CAIRNS MILL OF KNOCKGLASS.

John Duff

H.M. OFFICE OF WORKS.

IN THE MATTER OF THE ANCIENT MONUMENTS ACTS, 1913 AND 1931.

To David McAdie, Farmer, Knockglass, Westfield, Thurso,

the owner of the Monument known as the Cairn occupying an oval area of ground measuring 40 yards at its greatest length from south-east to north-west and 20 yards at its greatest width from north-east to south-west, the south-eastmost point of said area being situated 10 yards north-west of the Forss Water at its nearest point, 160 yards south-east by south of the south-eastmost corner of Mill of Knockglass and 120 yards east by north of the north end of the weir across said Water to the south of said Mill,

being the subjects indicated in red colour on the annexed plan and being part of the property known as the Farm of Knockglass

situated in the Parish of Halkirk and
County of Caithness.

In accordance with the provisions of Section 6 of the Ancient Monuments Act, 1931, the Commissioners of His Majesty's Works and Public Buildings hereby give you notice that it is their intention to include the Monument above specified in a list of monuments to be published by them under Section 12 of the Ancient Monuments Consolidation and Amendment Act, 1913.

Dated this thirtieth day of July 1938.

By Order of the Commissioners.

Patrick Duff

Secretary.

I, Henry Everett (Officer in Secretariat) in the Office of the Commissioners of H.M. Works and Public Buildings duly authorised by them in that behalf hereby certify that the notice of which the foregoing is a duplicate together with a copy of the plan annexed and signed as relative hereto was served on the before named David McAdie

by posting on the Thirtieth day of July 1938
between the hours of 9 a.m. and 10 a.m. forenoon at the
Edinburgh

Frederick Street Post Office, ~~London~~ a copy of the same to him,

in a registered letter addressed as follows:—


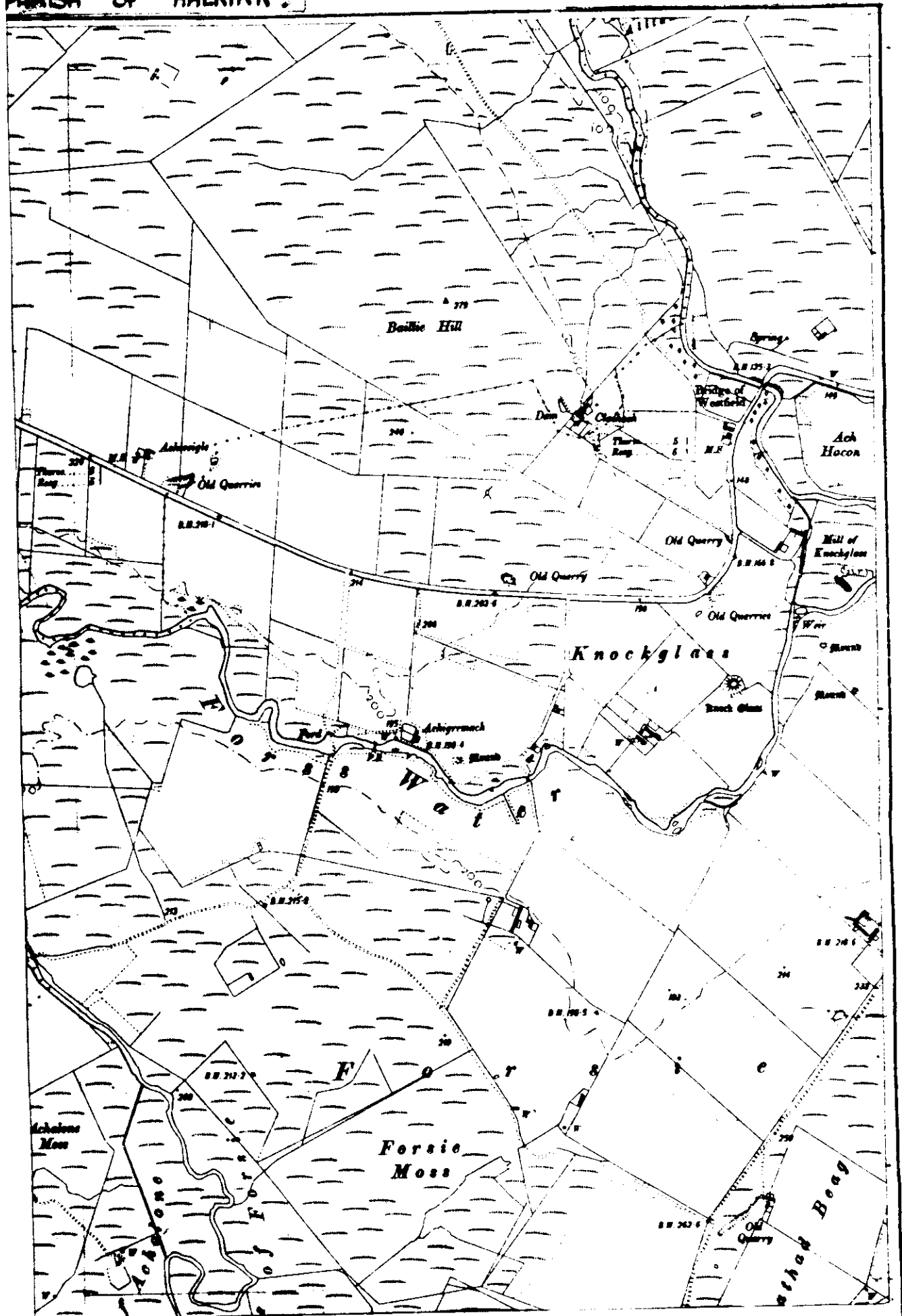
David McAdie, Esq., Farmer,
Knockglass, Westfield, Thurso,
Caithness.

He never to

Register on behalf of the within named Commissioners of His Majesty's Works and Public Buildings in the Register of the County
of Caithness.

W. S.

W. S.,
Edinburgh, Agent.



CAIRN, MILL OF KNOCKGLASS.

Handwritten signature: Duff

H.M. OFFICE OF WORKS.

IN THE MATTER OF THE ANCIENT MONUMENTS ACTS, 1913 and 1931.

To William Darling Mill, Farmer, Westfield, per James Young and Storm, Solicitors, Thurso, the owner of the Monuments known as the two Cairns (or mounds) consisting of (First) the north-west Cairn (or mound) occupying a circular area of ground measuring 36 feet in diameter, the northmost point of said area being situated 60 yards south of the Forss Water at its nearest point, 220 yards south by east of the south-eastmost corner of the Mill of Knockglass and 70 yards east by south of the south end of the weir across said Water to the south of said Mill and (Second) the south-east Cairn (or mound) occupying a circular area of ground measuring 36 feet in diameter, the northmost point of said second mentioned area being situated 170 yards east-south-east of said Water at its nearest point, 340 yards south-south-east of said corner of said Mill and 180 yards south-east of said end of said weir, being the subjects indicated in red colour on the annexed plan and being part of the property known as the Farm of Assery, Forsie and Portnellan situated in the Parish of Halkirk and County of Caithness.

In accordance with the provisions of Section 6 of the Ancient Monuments Act, 1931, the Commissioners of His Majesty's Works and Public Buildings hereby give you notice that it is their intention to include the Monuments above specified in a list of monuments to be published by them under Section 12 of the Ancient Monuments Consolidation and Amendment Act, 1913.

Dated this Twentythird day of June 1938 .

By Order of the Commissioners.

Patricia Duff
Secretary.

I Henry Everett (Officer in Secretariat) in the Office of the Commissioners of H.M. Works and Public Buildings duly authorised by them in that behalf certify that the notice of which the foregoing is a duplicate together with a copy of the plan annexed and signed as relative hereto was served on the before named William Darling Mill by posting on the Twentythird day of June

1938 between the hours of 9 a.m. and 10 a.m. forenoon at the Frederick Street Post Office, Edinburgh, a copy of the same to him in a registered letter addressed as follows :-

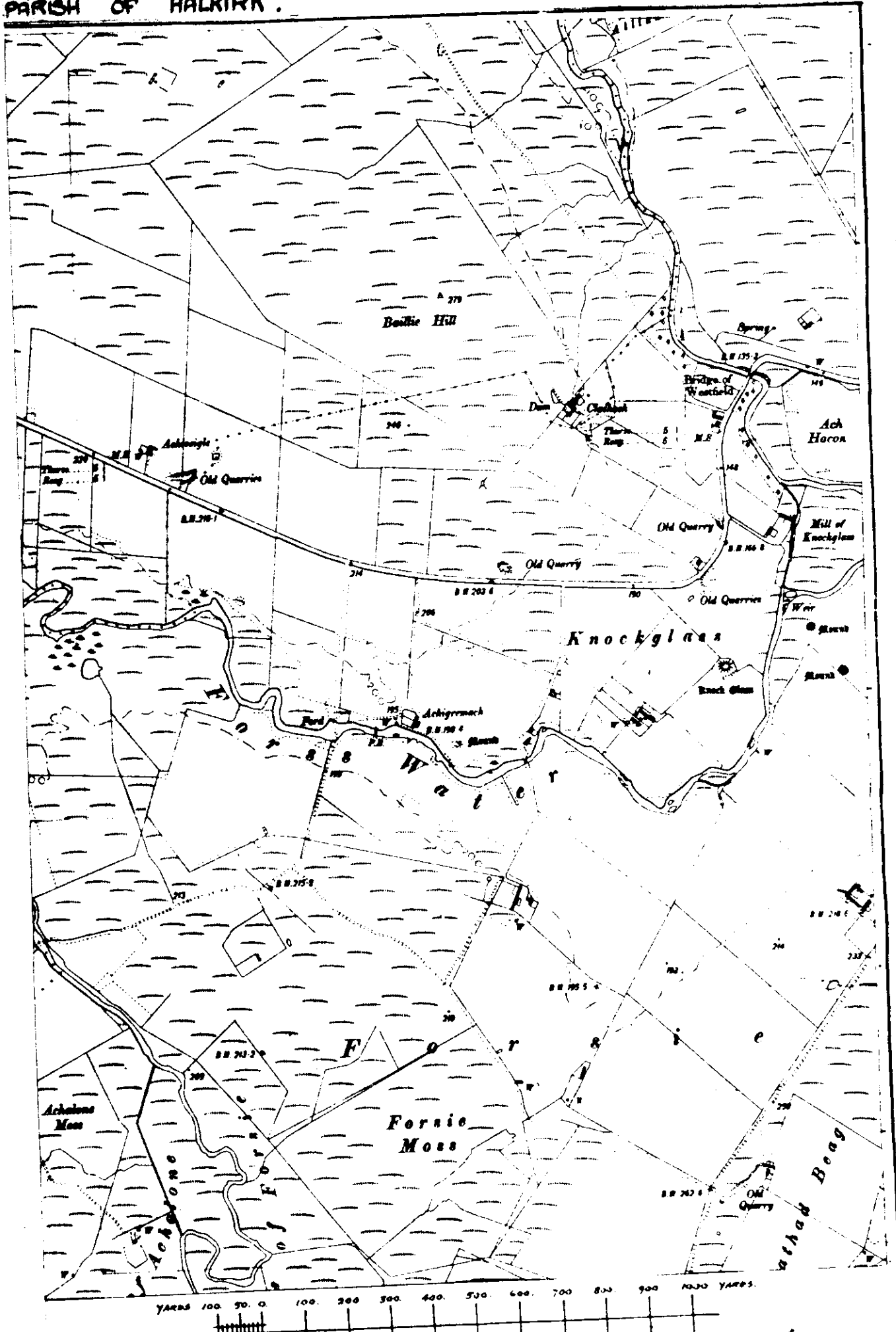
W. Darling Mill, Esq., Farmer, Westfield, per Messrs. J. Young & Storm, Solicitors, Thurso.

Henry Everett
.....

Register on behalf of the within named Commissioners of His Majesty's Works and Public Buildings in the Register of the County of Caithness.

W.S.
.....

W.S.,
Edinburgh, Agent.



CAIRN, MILL OF KNOCKGLASS.

James Duff

H.M. OFFICE OF WORKS.

REGISTERS and RECORDS of SCOTLAND
GENERAL REGISTER OF SASINES.

County of Caithness.

BOOK 221 FOLIO 140 - 142
PRESENTED AND REGISTERED 19 August 1938.

W. Morrison
Depute **KEEPER.**

REGISTERS and RECORDS of SCOTLAND
GENERAL REGISTER OF SASINES.

County of Caithness.
BOOK 221 FOLIO 145
PRESENTED AND REGISTERED 19 August 1938.
W. Morrison
Depute **KEEPER**

REGISTERS and RECORDS of SCOTLAND
GENERAL REGISTER of SASINES.

County of Caithness.
BOOK 221 FOLIO 139

PRESENTED AND REGISTERED 19 August 1938.
W. Morrison
Depute **KEEPER.**

W.C.