

HIGHLAND REGIONAL COUNCIL



SCHEDULED
MONUMENT

ARCHAEOLOGICAL SITES AND MONUMENTS RECORD

ABSTRACT

Site Name: Achnagow
Description: Chambered cairn

SMR Generic Type: Burial cairn, round, chambered (loch)

STATUS (✓) Guardianship ☐ Scheduled ☒ Other ☐

DETAILS OF
SCHEDULE

Date: 27-9-36 EXTENT (✓) Artefact ☐ Monument ☒ Area ☐
Reg. of Buildings ☐ County: Cairness Book: 213 Folio: 5

LOCATION

Old County: Cairness District: Cairness
Parish: Latheron

Grid Ref. Monument

N D 1 5 6 8 3 2 4 7

Grid Ref(s). Area

N
N
N
N
N

NHMS Concordance No(n)

N D 1 3 5 6 2
N
N
N
N
N

SMR No(n)

II N D 1 3 5 6 0 0 2
II N
II N
II N
II N

Other Locational Details: 610 m NNW of Bannachie Bridge

COMMENT AND
ASSESSMENT

Init.

Date

IN THE MATTER OF THE ANCIENT MONUMENTS ACTS, 1913 AND 1931.

To Admiral Sir Edwyn Sinclair Alexander Sinclair of Freswick,
K.C.B., M.V.O., Dunbeath Castle, Dunbeath, Caithness

the owner of the Monument known as remains of chambered cairn situated
680 yards north-north-west of the Bridge of Badnagie, 110 yards
west of the road leading northward from said bridge at its
nearest point and 600 yards south-south-east of Cuag

being the subjects indicated in red colour on the annexed plan and being part of
the property known as Badnagie Croft

situated in the Parish of Latheron and
County of Caithness

In accordance with the provisions of Section 6 of the Ancient Monuments
Act, 1931, the Commissioners of His Majesty's Works and Public Buildings hereby
give you notice that it is their intention to include the Monument above specified
in a list of monuments to be published by them under Section 12 of the Ancient
Monuments Consolidation and Amendment Act, 1913.

Dated this 27th day of September 1934

By Order of the Commissioners.

Patrick Duff

Secretary.

I *Ernest Hapenden* (Officer in Secretariat) in the
Office of the Commissioners of H.M. Works and Public Buildings duly authorised
by them in that behalf hereby certify that the notice of which the foregoing is a
duplicate together with a copy of the plan annexed and signed as relative hereto
was served on the before named Admiral Sir Edwyn Sinclair Alexander
Sinclair of Freswick, K.C.B., M.V.O.

by posting on the 27th day of September 1934

between the hours of 2 o'clock and 3 o'clock ^{after} noon at the

Parliament Street Post Office, London, a copy of the same to him

in a registered letter addressed as follows:— Admiral Sir E.S.A. Sinclair of
Freswick, K.C.B., M.V.O., Dunbeath Castle, Dunbeath, Caithness

Register on behalf of the within named Commissioners of His Majesty's Works
and Public Buildings in the Register of the County
of Caithness.

W. S. [Signature]

W. S.,
Edinburgh, Agent.

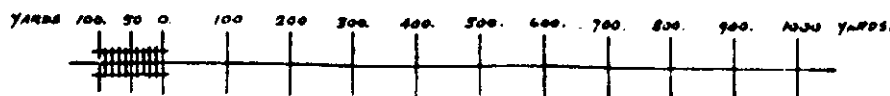
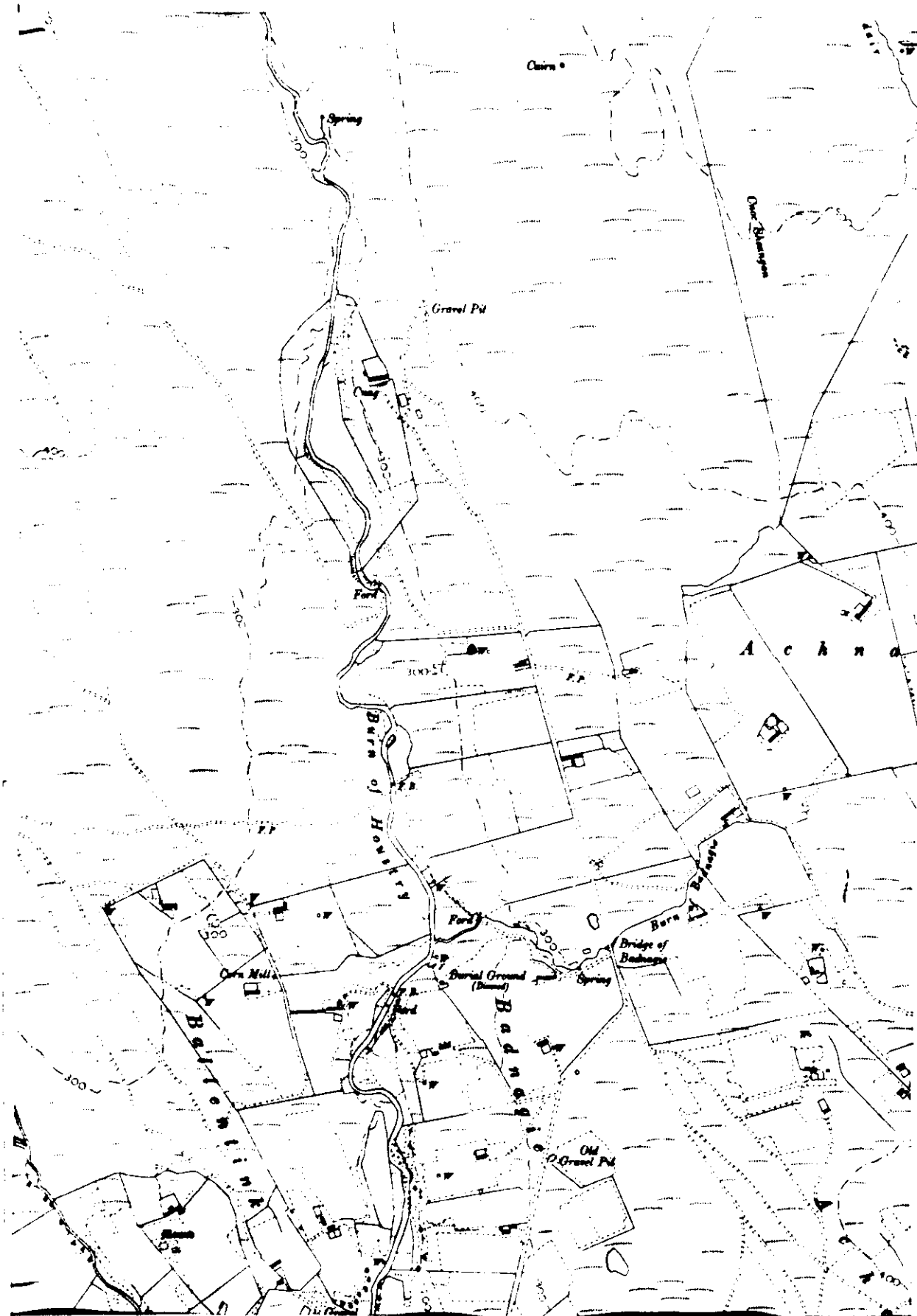
RECORDS of SCOTLAND
GENERAL REGISTER OF SASINES

County of Caithness.

BOOK 213 FOLIO 5

PRESENTED & REGISTERED 29 January 1935

James DEPUTY KEEPER



CHAMBERED CAIRN (REMAINS),
N.N.W. OF THE BRIDGE OF BADNAGIE
NEAR DUNBEATH.

H.M. OFFICE
OF WORKS
1934.

THE ANCIENT MONUMENTS AND ARCHAEOLOGICAL AREAS ACT 1979
AMENDED ENTRY IN THE SCHEDULE OF MONUMENTS

The entry in the Schedule of monuments appearing to the Secretary of State for Scotland to be of national importance compiled and maintained by him under Section 1(1) of the above Act in respect of the monument formerly known as Dunbeath, chambered cairn 610m NNW of Badnagie Bridge, dated 27 September 1934 and recorded in the Division of the General Register of Sasines for the County of Caithness on 29 January 1935 is hereby in accordance with the provisions of section 1(5) of the above Act amended to describe the monument now known as Bridge of Badnagie, chambered cairn 610m NNW of and the area of the scheduled monument as measuring 45m in diameter, to include the chambered cairn and an area around in which traces of activities associated with its construction and use may survive, as shown delineated in red on the plan annexed and executed as relative hereto.

Given under the Seal of the Secretary of State for Scotland

H. Lammie

Assistant Secretary

Date 17 MAY 1993

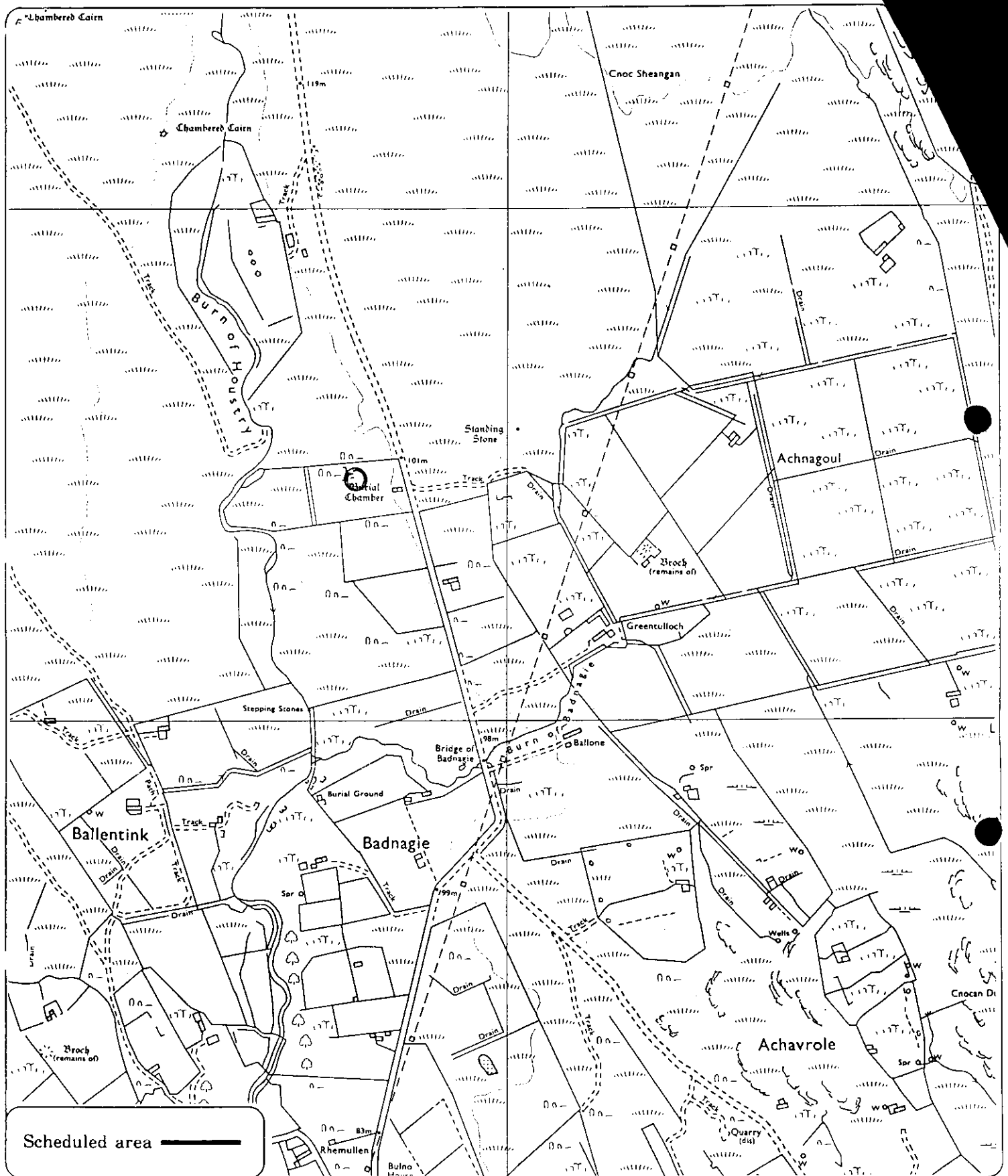
H²8 REGISTERS OF SCOTLAND
GENERAL REGISTER OF SASINES
COUNTY OF CAITHNESS

Historic Scotland
20 Brandon Street
Edinburgh
EH3 5RA

Register on behalf of the Secretary of State for Scotland in the Register of the County of Caithness.

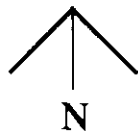
R. F. M. L.

Solicitor, Edinburgh, Agent



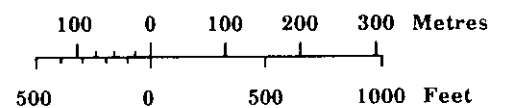
Bridge of Badnagie,
chambered cairn 610m NNW of

Latheron Parish



Sheet : ND13SE

Scale : 1/10,000



© Crown copyright reserved

CA930A 75

④

THE ANCIENT MONUMENTS AND
ARCHAEOLOGICAL AREAS ACT 1979

- 6 JUL 1993	No. 01074	Fee £22.00
--------------	-----------	------------

Amended entry in the Schedule
of Monuments

1993

Re: The Monument known as
Bridge of Badnagie,
chambered cairn
610m NNW of

in the Parish of Latheron and
County of Caithness

Search Sheet No:

Solicitor
to the
Secretary of State
for Scotland
New St Andrew's House
Edinburgh

A2100517.092

FKS 7333

~~SECRET~~

002

THE ANCIENT MONUMENTS AND
ARCHAEOLOGICAL AREAS ACT 1979

Amended entry in the Schedule
of Monuments

1993

Re: The Monument known as
Bridge of Badnagie,
chambered cairn
610m NNW of

in the Parish of Latheron and
County of Caithness

Search Sheet No:

MAP -
INDEX -
S.M.R. -

Solicitor
to the
Secretary of State
for Scotland
New St Andrew's House
Edinburgh

A2100517.092

THE ANCIENT MONUMENTS AND ARCHAEOLOGICAL AREAS ACT 1979
AMENDED ENTRY IN THE SCHEDULE OF MONUMENTS

The entry in the Schedule of monuments appearing to the Secretary of State for Scotland to be of national importance compiled and maintained by him under Section 1(1) of the above Act in respect of the monument formerly known as Dunbeath, chambered cairn 610m NNW of Badnagie Bridge, dated 27 September 1934 and recorded in the Division of the General Register of Sasines for the County of Caithness on 29 January 1935 is hereby in accordance with the provisions of section 1(5) of the above Act amended to describe the monument now known as Bridge of Badnagie, chambered cairn 610m NNW of and the area of the scheduled monument as measuring 45m in diameter, to include the chambered cairn and an area around in which traces of activities associated with its construction and use may survive, as shown delineated in red on the plan annexed and executed as relative hereto.

Given under the Seal of the Secretary of State for Scotland

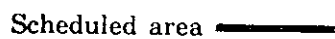


Assistant Secretary
Date 17 7 1993

Historic Scotland
20 Brandon Street
Edinburgh
EH3 5RA

Register on behalf of the Secretary of State for Scotland in the Register of the County of Caithness.

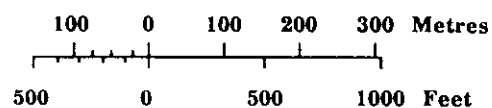
Solicitor, Edinburgh, Agent



Latheron Parish



Scale : 1/10,000



© Crown copyright reserved

IN THE MATTER OF THE ANCIENT MONUMENTS ACTS, 1913 AND 1931.

To Admiral Sir Edwyn Sinclair Alexander Sinclair of Freswick,
K.C.B., M.V.O., Dunbeath Castle, Dunbeath, Caithness

the owner of the Monument known as remains of chambered cairn situated
680 yards north-north-west of the Bridge of Badnagie, 110 yards
west of the road leading northward from said bridge at its
nearest point and 600 yards south-south-east of Cuag

being the subjects indicated in red colour on the annexed plan and being part of
the property known as Badnagie Croft

situated in the Parish of Latheron and
County of Caithness

In accordance with the provisions of Section 6 of the Ancient Monuments
Act, 1931, the Commissioners of His Majesty's Works and Public Buildings hereby
give you notice that it is their intention to include the Monument above specified
in a list of monuments to be published by them under Section 12 of the Ancient
Monuments Consolidation and Amendment Act, 1913.

Dated this 27th day of September 1934

By Order of the Commissioners.

Patrick Duff

Secretary.

I *Ernest Hapenden* (Officer in Secretariat) in the
Office of the Commissioners of H.M. Works and Public Buildings duly authorised
by them in that behalf hereby certify that the notice of which the foregoing is a
duplicate together with a copy of the plan annexed and signed as relative hereto
was served on the before named Admiral Sir Edwyn Sinclair Alexander
Sinclair of Freswick, K.C.B., M.V.O.

by posting on the 27th day of September 1934
between the hours of 2 o'clock and 3 o'clock { *just* noon at the

Parliament Street Post Office, London, a copy of the same to him

in a registered letter addressed as follows:— Admiral Sir E.S.A. Sinclair of
Freswick, K.C.B., M.V.O., Dunbeath Castle, Dunbeath, Caithness

Register on behalf of the within named Commissioners of His Majesty's Works
and Public Buildings in the Register of the County
of Caithness.

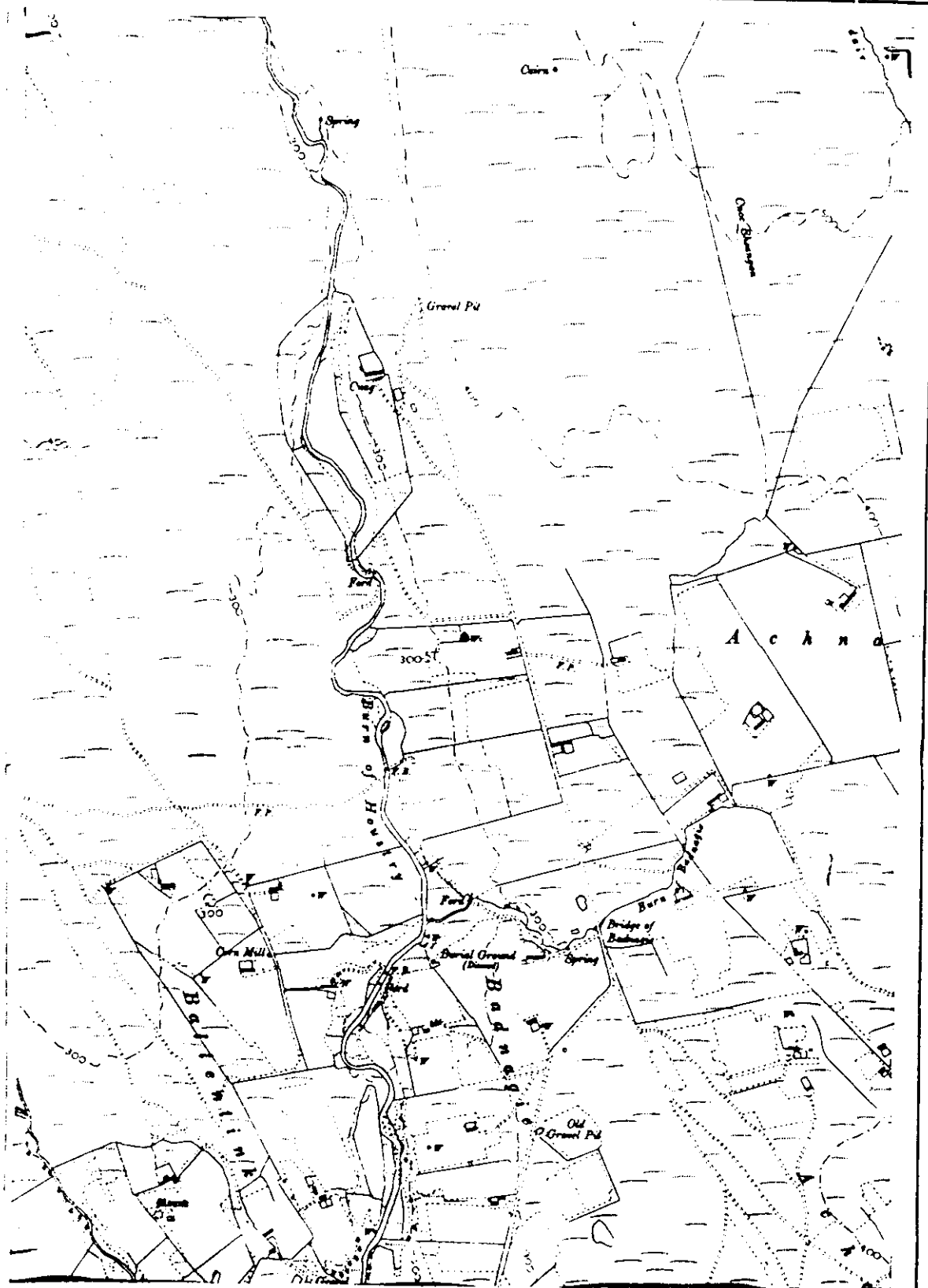
E. Hapenden

W. S.

W. S.,
Edinburgh, Agent.

LATHERON PARISH

CAITHNESS XXXIX-XLIII.



YARDS 100 200 300 400 500 600 700 800 900 1000 YARDS.



CHAMBERED CAIRN (REMAINS),
N.N.W. OF THE BRIDGE OF BADNAGIE
NEAR DUNBEATH.

H.M. OFFICE
OF WORKS
1934.

SCHEDULED
MONUMENT

ABSTRACT	Site Name: Achnagowl
	Description: Chambered cairn

STATUS (✓)	Guard/Lunch/Ip		Scheduled	✓	Other
------------	----------------	--	-----------	---	-------

Date: 27-9-34	EXTENT (✓)	Artefact		Monument	✓	Area
Reg. of Burial	County: Cairness			Book: 213	Folio: 5	

Other Locational Details: 610 m NNW of Eganage Bridge

[illegible]