

# HISTORIC SCOTLAND

Tel: 0131 668 8770

Fax: 0131 668 8765



NH565E0005

## RECORDED DELIVERY

Director of Planning  
Highland Council  
Glenurquhart Road  
Inverness  
IV3 5NX

Our Refs: AMH/453/2/3

X AMH/939/2/3 X  
AMH/2456/2/3

31 January 2001

Dear Sir

## ANCIENT MONUMENTS AND ARCHAEOLOGICAL AREAS ACT 1979 AMENDED ENTRY IN THE SCHEDULE OF MONUMENTS

I am directed by the Scottish Ministers to inform the Council that they have amended the entry in the Schedule of Monuments appearing to them to be of national importance, compiled and maintained by him under section 1 of the Ancient Monuments and Archaeological Areas Act 1979, relating to the monuments situated in the Council's area and known as

1. Guidebest, stone circle, Latheronwheel burn
- X 2. St Comgan's Chapel, tombstone, Glendale X
3. Inverallan Churchyard, Symbol Stone and Cross-Incised Slab.

I enclose copies of the certificates of exclusion and new entries (together with a copy of each original scheduling Certificate they amend) and I shall be glad if you will bring them to the attention of all staff concerned.

I am copying this letter and enclosures to your Council's Archaeologist.

Yours faithfully

*Pamela Wood*  
MRS P WOOD

H.C. PLANNING AND DEVELOPMENT SERVICE
- 2 FEB 2001
CR CN 2/2 JW JW 5/2

DMC00325.011

Longmore House, Salisbury Place, Edinburgh EH9 1SH Telephone: 0131 668 8600

WE SAFEGUARD THE NATION'S BUILT HERITAGE AND PROMOTE ITS UNDERSTANDING AND ENJOYMENT

THE ANCIENT MONUMENTS AND ARCHAEOLOGICAL AREAS ACT 1979  
ENTRY IN THE SCHEDULE OF MONUMENTS

The monument known as St Comgan's Chapel, tombstone, Glendale consists of a late medieval grave-slab situated within Kilchaon graveyard, Glasvin, Glendale, which remains in use. Kilchaon is the site of St Comgan's Chapel, but no trace of it now remains. However, foundations have been encountered when digging graves. The tombstone dates from the 15<sup>th</sup> century and is 1.5m long, 0.2m wide and c.6cm thick with one end (W) forming a broad point. The area to be scheduled measures about 3.5m by 2m, to include the grave slab and an area extending 1m around each side, apart from the S where scheduling extends to the boundary wall. The monument, which lies in the Parish of Duirinish and the County of Inverness as shown outlined in red on the Plan annexed and executed as relative hereto and which forms part of the Property known as Burial Ground, Glendale (the present owner whereof being Highland Council, Skye and Lochalsh Area, Tigh na Sgire, Park Lane, Portree, Isle of Skye), is hereby included in the Schedule of Monuments appearing to the Scottish Ministers to be of national importance compiled and maintained by them under section 1(1) of the Ancient Monuments and Archaeological Areas Act 1979.

Subscribed by Frank James Lawrie, Director of Heritage Policy with Historic Scotland, being an officer of the Scottish Ministers at Edinburgh on the 21<sup>st</sup> day of December Two thousand, before this witness Lesley Macdonald, of Longmore House, Salisbury Place, Edinburgh.

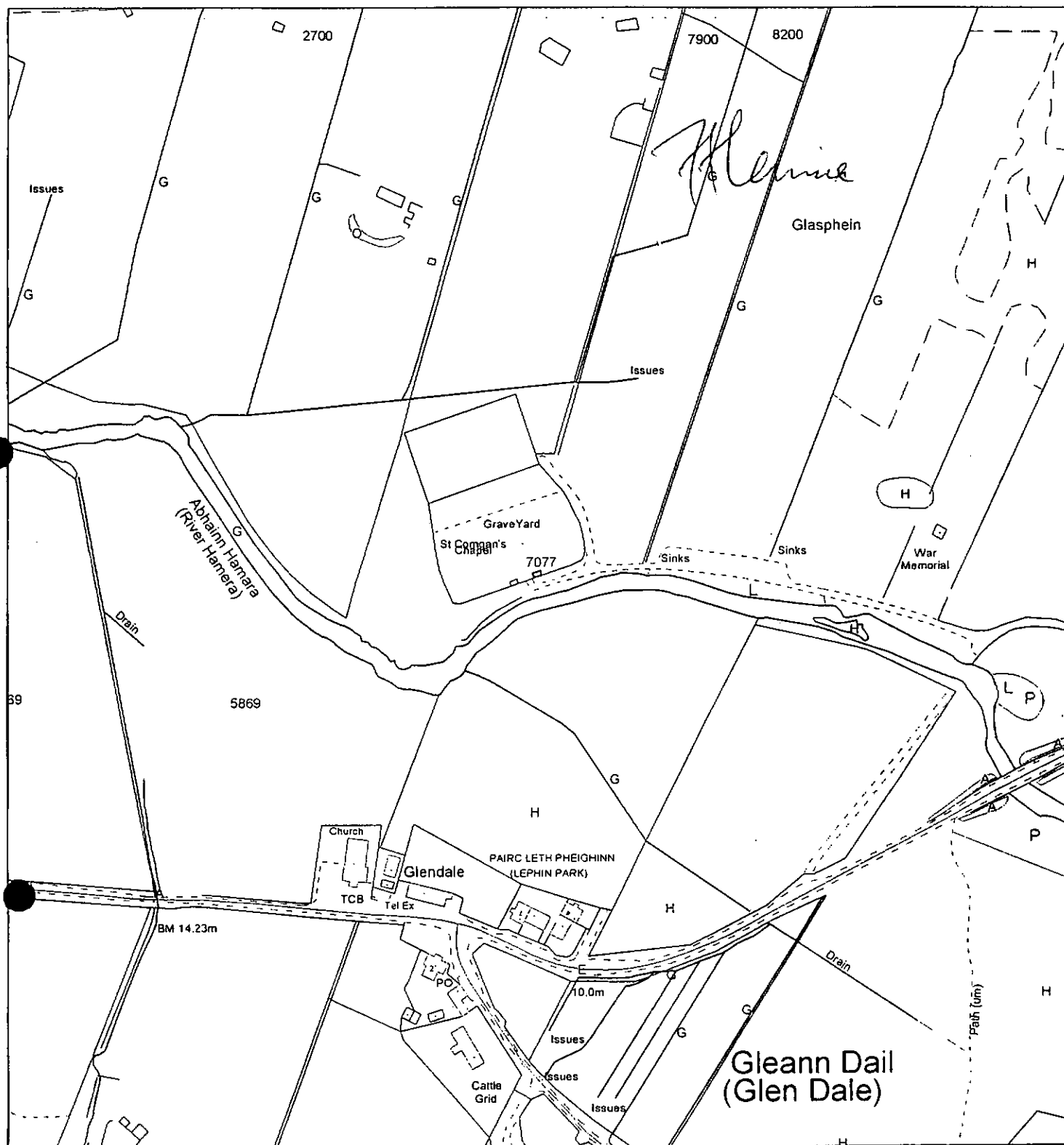
Lesley Macdonald Witness

Frank James Lawrie Director of Heritage Policy

~~Register on behalf of the Scottish Ministers in the Register of the County of Inverness:~~

An Officer of the Scottish Ministers

This is the plan referred to in the entry in the Schedule affecting  
St Comgan's Chapel, tombstone, Glendale,  
dated: 21 Dec 2000 and is signed as relative thereto.



St Comgan's Chapel, tombstone, Glendale

Duirinish Parish

Scheduled Area



MapSheet: NG14NE

Scale 1:2,500

30 0 30 60 90 120 Meters

This map is reproduced from the OS map by Historic Scotland with the permission of The Controller of Her Majesty's Stationery Office, © Crown copyright. Unauthorised reproduction infringes Crown Copyright and may lead to prosecution or civil proceedings. Licence No. GD 03135G0014.

THE ANCIENT MONUMENTS AND  
ARCHAEOLOGICAL AREAS ACT 1979

Entry in the Schedule of Monuments

2000

Re: The Monument known as  
St Comgan's Chapel, tombstone, Glendale

in the Parish of Duirinish and  
County of Inverness

Search Sheet No: 18

Historic Scotland  
Longmore House  
Salisbury Place  
Edinburgh

MFA10249

THE ANCIENT MONUMENTS AND ARCHAEOLOGICAL AREAS ACT 1979  
CERTIFICATE OF EXCLUSION FROM SCHEDULE

THE SCOTTISH MINISTERS hereby certify that the Monument aftermentioned is hereby excluded from the Schedule of Monuments appearing to the Scottish Ministers to be of national importance compiled and maintained by them under section 1(1) of the Ancient Monuments and Archaeological Areas Act 1979, viz.,

Monument known as Grave-slab in the graveyard of "Congan's Chapel", Glasvin in the County of Inverness being the Monument described in the Certificate of Service of Notice by The Commissioners of His Majesty's Works and Public Buildings dated 13 June 1936 and recorded in the Division of the General Register of Sasines for the County of Inverness on 19 August 1936.

Subscribed by Frank James Lawrie, Director of Heritage Policy with Historic Scotland, being an officer of the Scottish Ministers at Edinburgh on the 20<sup>th</sup> day of December Two thousand, before this witness Lesley Macdonald, of Longmore House, Salisbury Place, Edinburgh.

Lesley Macdonald Witness

Flawie Director of Heritage Policy

~~Register on behalf of the Scottish Ministers in the Register of the County of Inverness.~~

An Officer of the Scottish Ministers

THE ANCIENT MONUMENTS AND  
ARCHAEOLOGICAL AREAS ACT 1979

Certificate of Exclusion from Schedule

2000

Re: The Monument known as  
Grave-slab in the graveyard of "Congan's  
Chapel", Glasvin

in the Parish of Duirinish and  
County of Inverness

Search Sheet:

Historic Scotland  
Longmore House  
Salisbury Place  
Edinburgh

MFA09464

# IN THE MATTER OF THE ANCIENT MONUMENTS ACTS, 1913 AND 1931.

To The County Council of the County of Inverness per County Clerk,  
County Buildings, Inverness,

the owners of the Monument known as the late mediaeval carved grave-slab standing at the head of a grave in the graveyard of "Congan's Chapel", Glasvin, 75 feet north-west of the Abhuinn Mhor or Hamra River at its nearest point 230 yards west by north of the north end of the bridge carrying the road from Colbost to Milovaig over said River and 460 yards west by south of the junction of the Allt Mor with the Fasach Burn

being the subjects indicated in red colour on the annexed plan and being part of

the property known as Burial Ground, Glendale

situated in the Parish of Duirinish

and

County of Inverness.

In accordance with the provisions of Section 6 of the Ancient Monuments Act, 1931, the Commissioners of His Majesty's Works and Public Buildings hereby give you notice that it is their intention to include the Monument above specified in a list of monuments to be published by them under Section 12 of the Ancient Monuments Consolidation and Amendment Act, 1913.

Dated this 13<sup>th</sup> day of June 1936.

By Order of the Commissioners.

*Patrick Duff*

Secretary.

I, *William H. Rafter* (Officer in Secretariat) in the Office of the Commissioners of H.M. Works and Public Buildings duly authorised by them in that behalf hereby certify that the notice of which the foregoing is a duplicate together with a copy of the plan annexed and signed as relative hereto was served on the before named The County Council of the County of Inverness

by posting on the 13<sup>th</sup> day of June 1936

between the hours of 1 o'clock and 2 o'clock {after noon at the

Post Office, London, a copy of the same to them

in a registered letter addressed as follows:— Inverness County Council, per the County Clerk, County Buildings, Inverness.

Register on behalf of the within named Commissioners of His Majesty's Works and Public Buildings in the Register of the County of Inverness.

W. S.,

Edinburgh, Agent.

In The County Council of the County of Inverness  
County Buildings, Inverness.

The undersigned, being the registered proprietor of the property in the County of Inverness, do hereby certify that the said property is situated in the County of Inverness, and is situated in the Parish of ...

the property in the County of Inverness, ...

**REGISTERS and RECORDS of SCOTLAND**  
**GENERAL REGISTER OF SASINES.**

County of Inverness.

BOOK 614 FOLIO 247

PRESENTED & REGISTERED 19 August 1936

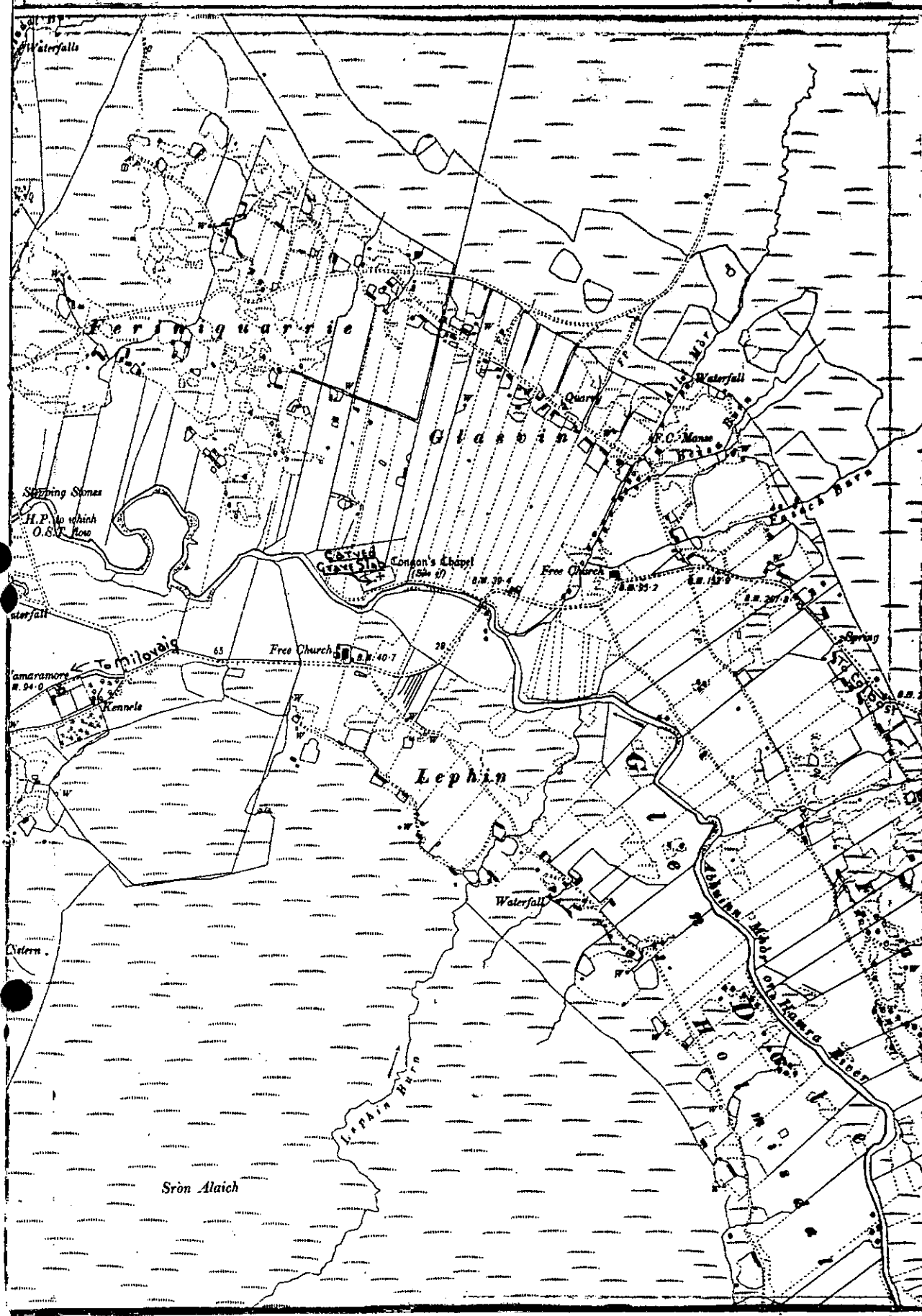
*W. Macgregor*  
PLAN DEPUTY-KEEPER.

To whom all to be sent to the County of Inverness

and

... ..





GRAVE-SLAB, "CONGAN'S CHAPEL",  
GLEN DALE.

H.M. OFFICE  
OF WORKS  
1956.

*Patens. Duff.*

This is the plan referred to in my Certificate of Service of

Notice affecting *Glen Dala*

*Grave-slab*

*dated 13<sup>th</sup> June 1936* and is signed as

relative thereto.

*W.A. Procter*

REGISTERS and RECORDS of SCOTLAND
GENERAL REGISTER OF SASINES
Duplicate of this Plan
received <u><i>19 Aug</i></u> 19 <u><i>36</i></u>
<u><i>W.M. MacGregor</i></u> Depute KEEPER.

C E R T I F I C A T E

OF

SERVICE of NOTICE

By The Commissioners of H.M.  
Works etc. under Sections 6  
and 16 of the Ancient Monu-  
ments Act 1931.

1936

Affecting grave-slab in the  
graveyard of "Congan's Chapel"  
Glasvin, in the Parish of Duir-  
inish and County of Inverness.

WALTER FINLAY, W.S.  
Solicitor to H.M. Works &c.

1926 August 1926  
3-4  
John D. Bell

Inverness File 614: 247

Walter Finlay, W.S.  
55 Fife Street,  
Glasgow

44  
26/5/26

THE ANCIENT MONUMENTS AND ARCHAEOLOGICAL AREAS ACT 1979  
ENTRY IN THE SCHEDULE OF MONUMENTS

The monument known as St Comgan's Chapel, tombstone, Glendale consists of a late medieval grave-slab situated within Kilchaon graveyard, Glasvin, Glendale, which remains in use. Kilchaon is the site of St Comgan's Chapel, but no trace of it now remains. However, foundations have been encountered when digging graves. The tombstone dates from the 15<sup>th</sup> century and is 1.5m long, 0.2m wide and c.6cm thick with one end (W) forming a broad point. The area to be scheduled measures about 3.5m by 2m, to include the grave slab and an area extending 1m around each side, apart from the S where scheduling extends to the boundary wall. The monument, which lies in the Parish of Duirinish and the County of Inverness as shown outlined in red on the Plan annexed and executed as relative hereto and which forms part of the Property known as Burial Ground, Glendale (the present owner whereof being Highland Council, Skye and Lochalsh Area, Tigh na Sgire, Park Lane, Portree, Isle of Skye), is hereby included in the Schedule of Monuments appearing to the Scottish Ministers to be of national importance compiled and maintained by them under section 1(1) of the Ancient Monuments and Archaeological Areas Act 1979.

Subscribed by Frank James Lawrie, Director of Heritage Policy with Historic Scotland, being an officer of the Scottish Ministers at Edinburgh on the 21<sup>st</sup> day of December Two thousand, before this witness Lesley Macdonald, of Longmore House, Salisbury Place, Edinburgh.

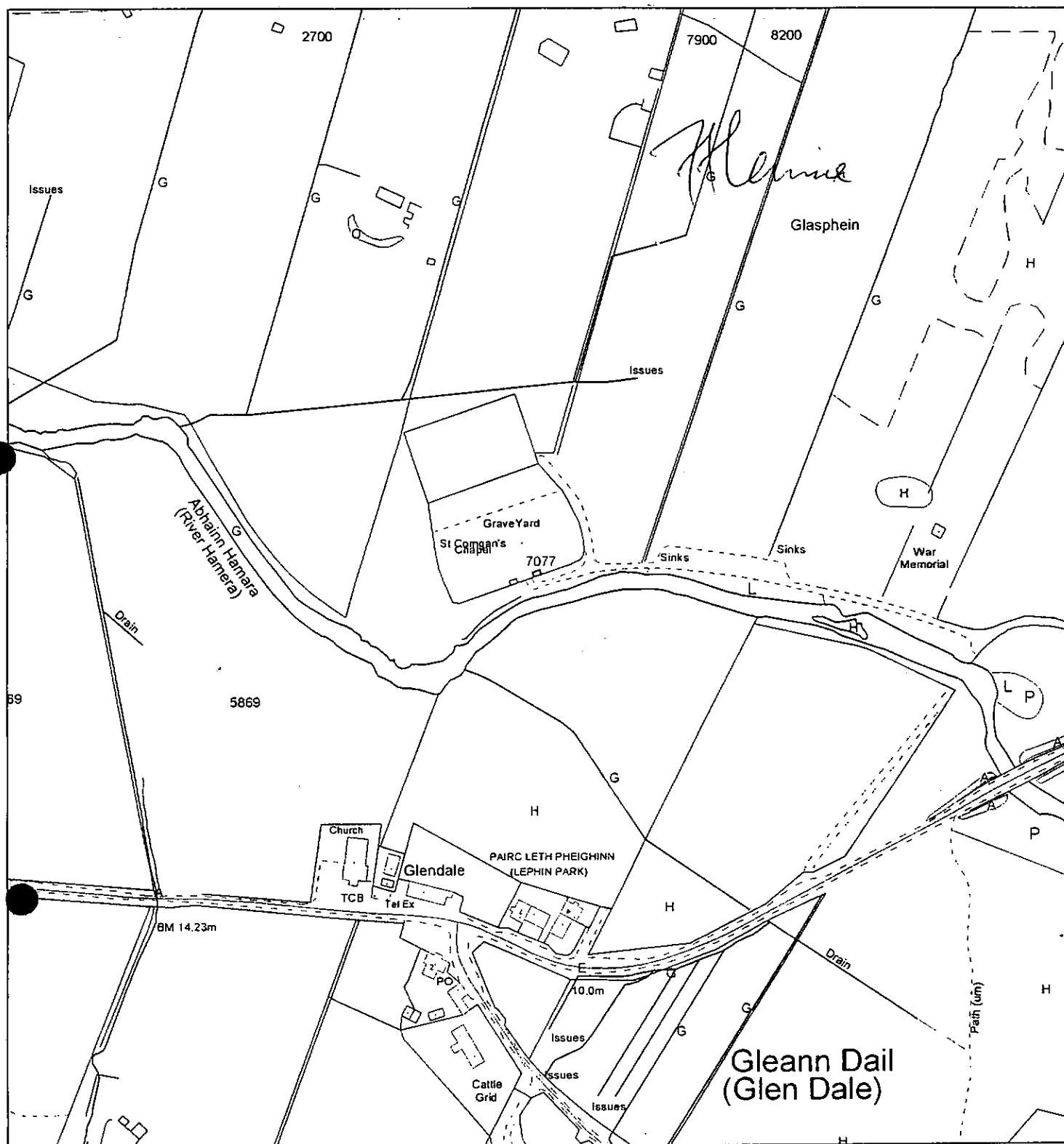
Lesley Macdonald Witness

Frank James Lawrie Director of Heritage Policy

Register on behalf of the Scottish Ministers in the Register of the County of Inverness.

An Officer of the Scottish Ministers

This is the plan referred to in the entry in the Schedule affecting  
St Comgan's Chapel, tombstone, Glendale,  
dated: 21 Dec 2000 and is signed as relative thereto.



St Comgan's Chapel, tombstone, Glendale

Duirinish Parish

Scheduled Area



MapSheet: NG14NE

Scale 1:2,500

30 0 30 60 90 120 Meters

This map is reproduced from the OS map by Historic Scotland with the permission of The Controller of Her Majesty's Stationery Office, © Crown copyright. Unauthorised reproduction infringes Crown Copyright and may lead to prosecution or civil proceedings. Licence No. GD 03135G0014.

THE ANCIENT MONUMENTS AND  
ARCHAEOLOGICAL AREAS ACT 1979

Entry in the Schedule of Monuments

2000

Re: The Monument known as  
St Comgan's Chapel, tombstone, Glendale

in the Parish of Duirinish and  
County of Inverness

Search Sheet No: 18

Historic Scotland  
Longmore House  
Salisbury Place  
Edinburgh

MFA10249

THE ANCIENT MONUMENTS AND ARCHAEOLOGICAL AREAS ACT 1979  
CERTIFICATE OF EXCLUSION FROM SCHEDULE

THE SCOTTISH MINISTERS hereby certify that the Monument aftermentioned is hereby excluded from the Schedule of Monuments appearing to the Scottish Ministers to be of national importance compiled and maintained by them under section 1(1) of the Ancient Monuments and Archaeological Areas Act 1979, viz.,

Monument known as Grave-slab in the graveyard of "Congan's Chapel", Glasvin in the County of Inverness being the Monument described in the Certificate of Service of Notice by The Commissioners of His Majesty's Works and Public Buildings dated 13 June 1936 and recorded in the Division of the General Register of Sasines for the County of Inverness on 19 August 1936.

Subscribed by Frank James Lawrie, Director of Heritage Policy with Historic Scotland, being an officer of the Scottish Ministers at Edinburgh on the 20<sup>th</sup> day of ~~December~~ Two thousand, before this witness Lesley Macdonald, of Longmore House, Salisbury Place, Edinburgh.

Lesley Macdonald Witness

Flawie Director of Heritage Policy

Register on behalf of the Scottish Ministers in the Register of the County of Inverness.

An Officer of the Scottish Ministers

THE ANCIENT MONUMENTS AND  
ARCHAEOLOGICAL AREAS ACT 1979

Certificate of Exclusion from Schedule

2000

Re: The Monument known as  
Grave-slab in the graveyard of "Congan's  
Chapel", Glasvin

in the Parish of Duirinish and  
County of Inverness

Search Sheet:

Historic Scotland  
Longmore House  
Salisbury Place  
Edinburgh

MFA09464



# IN THE MATTER OF THE ANCIENT MONUMENTS ACTS, 1913 AND 1931.

To The County Council of the County of Inverness per County Clerk,  
County Buildings, Inverness,

the owners of the Monument known as the late mediaeval carved grave-slab standing at the head of a grave in the graveyard of "Congan's Chapel", Glasvin, 75 feet north-west of the Abhuinn Mhor or Hamra River at its nearest point 230 yards west by north of the north end of the bridge carrying the road from Colbost to Milovaig over said River and 460 yards west by south of the junction of the Allt Mor with the Fasaeh Burn

being the subjects indicated in red colour on the annexed plan and being part of

the property known as Burial Ground, Glendale

situated in the Parish of Duirinish

and

County of Inverness.

In accordance with the provisions of Section 6 of the Ancient Monuments Act, 1931, the Commissioners of His Majesty's Works and Public Buildings hereby give you notice that it is their intention to include the Monument above specified in a list of monuments to be published by them under Section 12 of the Ancient Monuments Consolidation and Amendment Act, 1913.

Dated this 13<sup>th</sup> day of June 1936.

By Order of the Commissioners.

*Patrick Duff*

Secretary.

I *Williamott Rafter Proctor* (Officer in Secretariat) in the Office of the Commissioners of H.M. Works and Public Buildings duly authorised by them in that behalf hereby certify that the notice of which the foregoing is a duplicate together with a copy of the plan annexed and signed as relative hereto was served on the before named **The County Council of the County of Inverness**

by posting on the 13<sup>th</sup> day of June 1936

between the hours of 1 o'clock and 2 o'clock <sup>after</sup> noon at the

*Parliament Street* Post Office, London, a copy of the same to *them*

in a registered letter addressed as follows:— **Inverness County Council, per the County Clerk, County Buildings, Inverness.**

Register on behalf of the within named Commissioners of His Majesty's Works and Public Buildings in the Register of the *County* of *Inverness*.

*W. S. Edinburgh Agent*

1. The first of these is the fact that the Commission has not yet received any information from the Government of the United States regarding the activities of the Committee for the Liberation of the Americas (CLA) in the United States. The Commission is therefore unable to determine whether the CLA is active in the United States or whether it is merely a propaganda organization. The Commission is therefore unable to determine whether the CLA is active in the United States or whether it is merely a propaganda organization.

being the subject of the following report:

GENERAL REGISTER OF SASINES

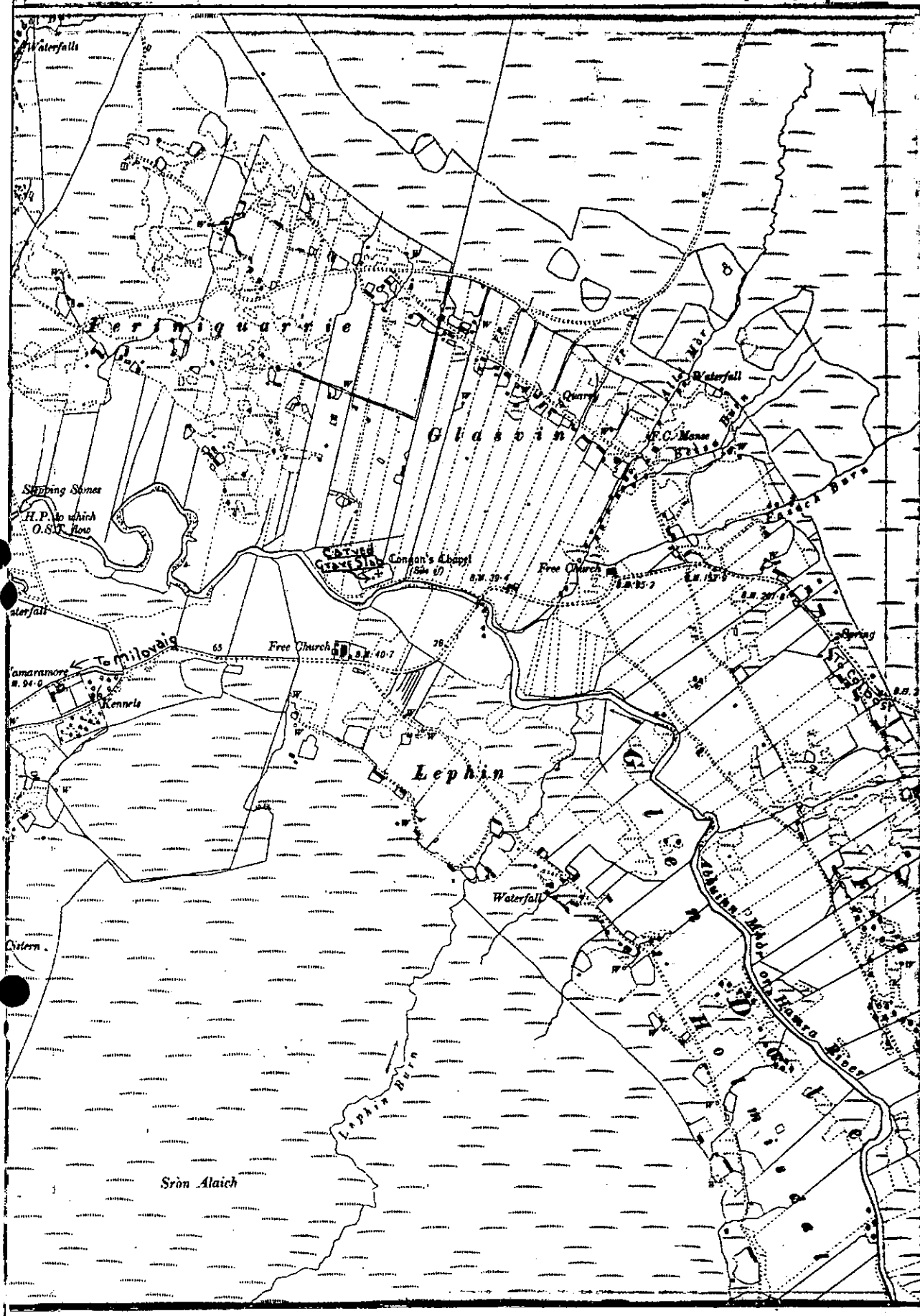
County of Inverness.

BOOK 614 FOLIO 245

**PRESENTED & REGISTERED**

19 August 1936

14 August - 1944  
Kille Macgregor  
PLAN  
Deputy KEEPER



GRAVE-SLAB, "CONGAN'S CHAPEL",  
GLEN DALE.

HM OFFICE  
OF WORKS  
1936.

*Patents. Duff.*

This is the plan referred to in my Certificate of Service of

Notice affecting *Glen Duff*

*Grave-slab*

dated 13<sup>th</sup> June 1936 and is signed as  
relative thereto.

*W. A. Procter*

REGISTERS and RECORDS of SCOTLAND
GENERAL REGISTER OF SASINES
Duplicate of this Plan
received <u>19 Aug</u> 19 <u>36</u>
<i>K. M. MacGregor</i> Depute KEEPER.

C E R T I F I C A T E

OF

SERVICE of NOTICE

By The Commissioners of H.M.  
Works etc. under Sections 6  
and 16 of the Ancient Monu-  
ments Act 1931.

1936 .

Affecting grave-slab in the  
graveyard of "Congan's Chapel"  
Glasvin, in the Parish of Duir-  
inish and County of Inverness.

WALTER FINLAY, W.S.  
Solicitor to H.M. Works &c.

1926 August 1926  
3-4  
Walter Finlay

Walter Finlay, W.S.  
55 Farnham Street,  
Glasgow

Inverness File 614 : 247

44  
#215/-01  
10-15-01