


Highland Council Sites and Monuments Record



The Highland Council
Comhairle na Gaidhealtachd

SERVING The Highland Community

Thumbnail Picture Available - Snow in Now?

Notes

Dornoch Heritage Society Site E 8
 Hut circle marked on 1st ed OS

5898 SPN TP SE facing entrance
 c18th cross. Remains cleared but
 2 trees on site & a number of fallen
 trees within lot of huffcree heights
 allocated back. bracken in area
 EC 11/17 down. low spread
 to c25m in. ID reduced
 to require extra. entrance
 side path & door

: refer to source

SMR No **NH78NE0160** Name ID **063626**
 Alt Name

Easting **(2) 77531** OS Grid Ref **NH 77531 89447** To amend Grid Ref. use GIS System
 Northing **(8) 89447** 1:10,000 Sheet Ref **NH78NE**

Site Type	<input type="text"/>	Legal Status	Scheduled Monument:
Period	<input type="text"/>	NSR Cat.	Code
Condition	<input type="text"/>	Linked NMRS Nos	<input type="text"/>
Site History	<input type="text"/>	Parent	<input type="text"/>
Evidence	<input type="text"/>	Go To Parent	Find Children
Ownership	<input type="text"/>	<input type="text"/>	<input type="text"/>
Parish	<input type="text"/>	<input type="text"/>	<input type="text"/>
District	<input type="text"/>	<input type="text"/>	<input type="text"/>
Old County	<input type="text"/>	<input type="text"/>	<input type="text"/>

REFS	DETAILS
NMRS	N/A
Schedule	N/A
Listed	N/A
Planning	N/A
Forestry	N/A
Access	N/A
Maritime	N/A
Photo	N/A
Bibliography	N/A
Link	N/A
Enquiry	N/A

Add Linked Reference ... Edit Linked Reference Remove Linked Reference

Created : 31/07/2003 By hiliary white Updated : 31/07/2003 By hiliary white


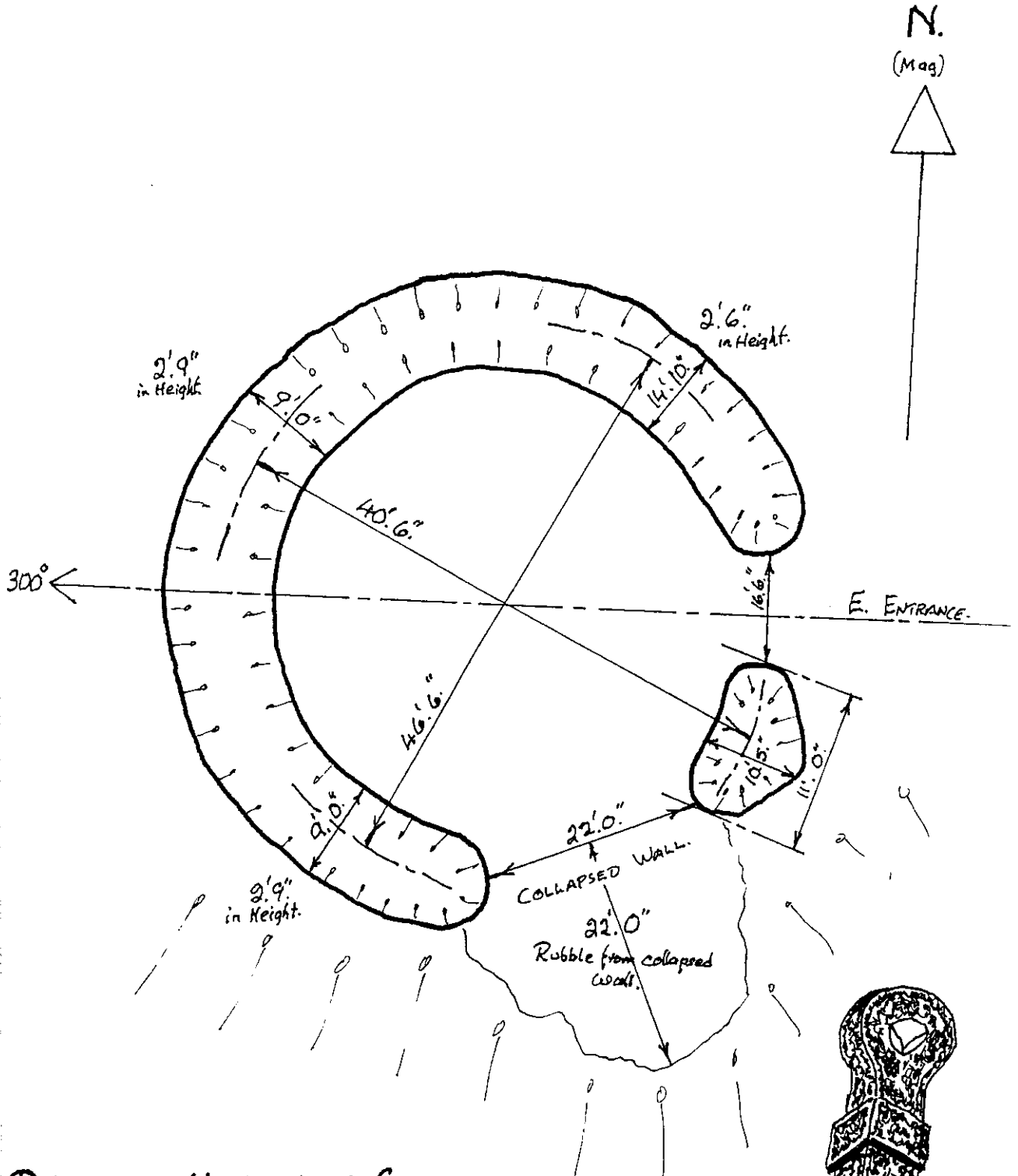
CAMORE WOOD HUT CIRCLE.

D.H.Soc No 8.

FORRESTRY COMM. REF No 55 (WEST) O/S GRID REF 7752.8946.

HUT "E" IN THE R.E.A.H.M.S computer print-out.

[Sketch ~ Not to Scale].



DORNOCH HERITAGE SOCIETY.

VISIT MADE SATURDAY 6 MARCH 1993.

by Mrs R.J., & S.J.T. Robertson.

Stone keyhole
 Location: Dornoch
 Site: Hut "E"
 16/2/93