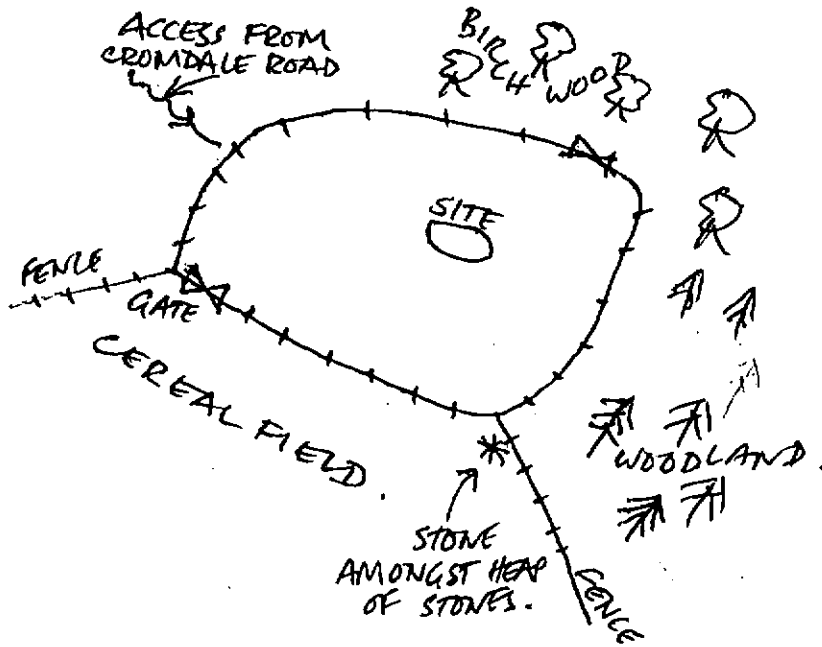


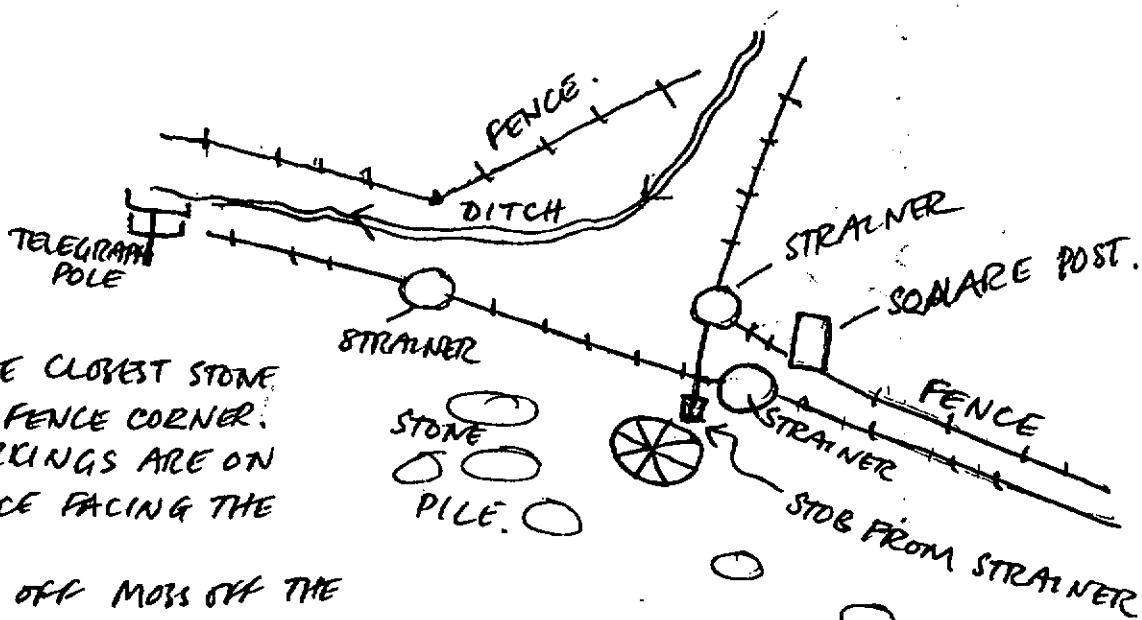
NJ02NE0001

FAO GRAEME ROBBINS  
FROM TESSA JONES  
RE. CONGASH SITE.

10/9/99.



(SITE)



IT IS THE CLOSEST STONE TO THE FENCE CORNER. THE MARKINGS ARE ON THE FACE FACING THE FENCE.

I TOOK OFF MOSS OFF THE TDP TO SEE IF THERE WERE ANY OTHER MARKINGS - WHICH I COULDN'T SEE THAT THERE WERE, WHICH I DIDN'T REPLACE.

N.B. SKETCH 2 of 2

HBM WARDEN SKETCH SHEET

Index No 2662

Monument CONGASH CHAPEL, BURIAL GROUND AND SYMBOL STONES

Region HIGHLAND: 6

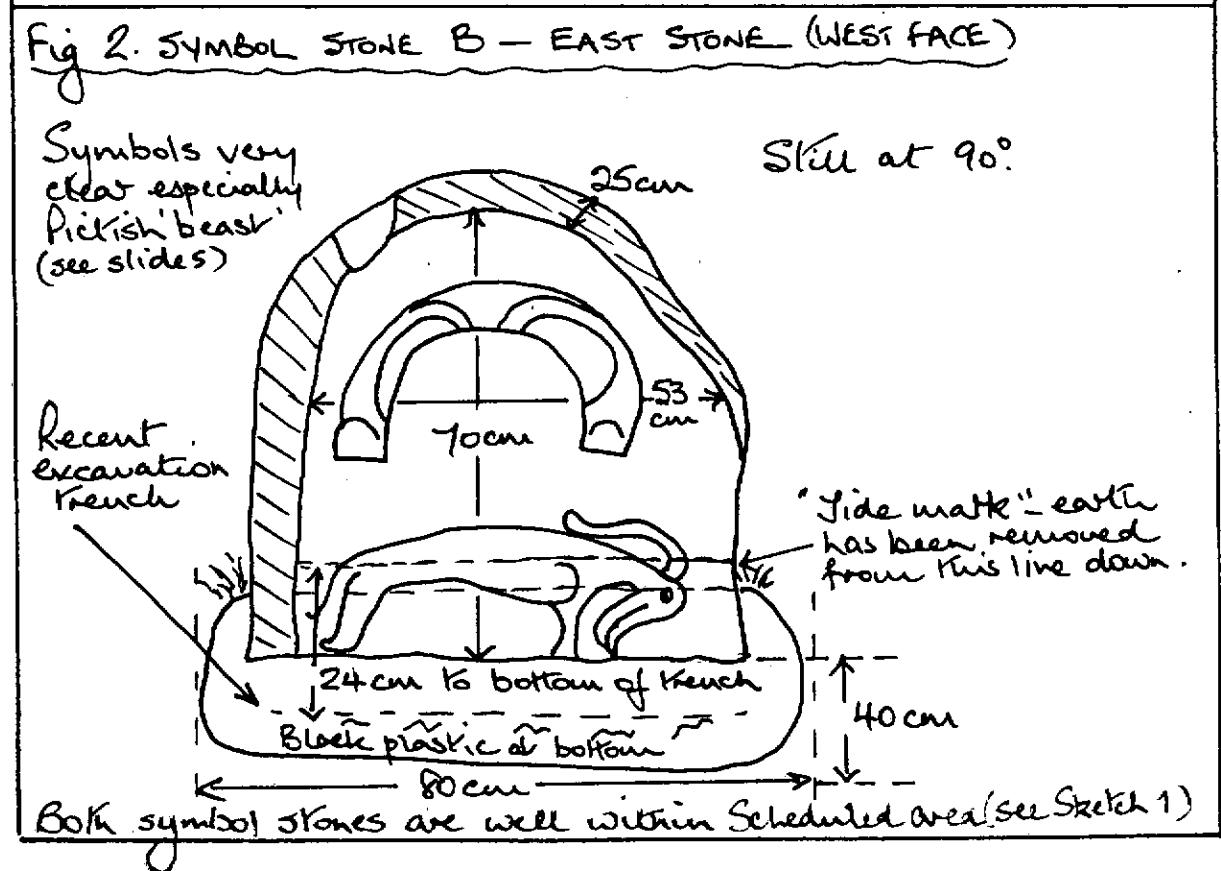
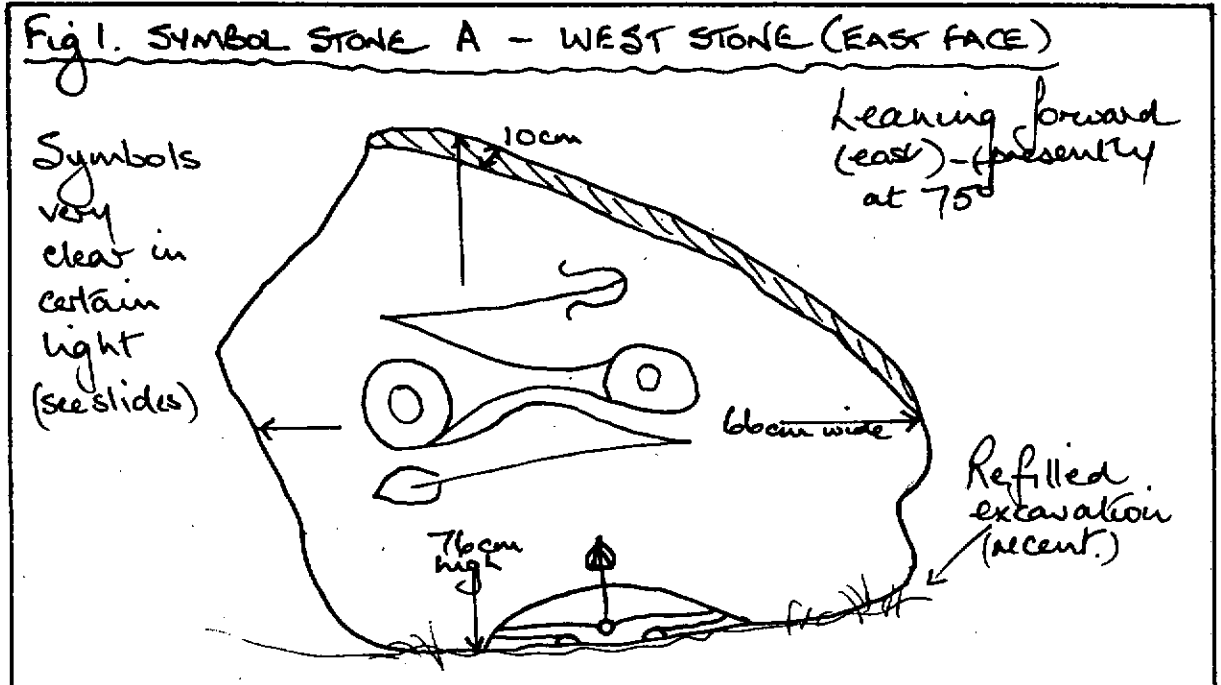
District BADENOCH + STRATHPEY: 1

Initials of Recorder AGH

Date of Visit 26.10.99

Visit No 4

= NOT TO SCALE =



N. B. SKETCH 1 of 2

HBM WARDEN SKETCH SHEET

Index No 2662

Monument CONGASH CHAPEL, BURIAL GROUND AND SYMBOL STONE

Region HIGHLAND: 6

District BADENOCH - STRATHSPEY: 1

Initials of Recorder ASH

Date of Visit 26.10.99

Visit No 4

= NOT TO SCALE =

